

2001. AASTA PÕLLUMAJANDUSLOENDUS

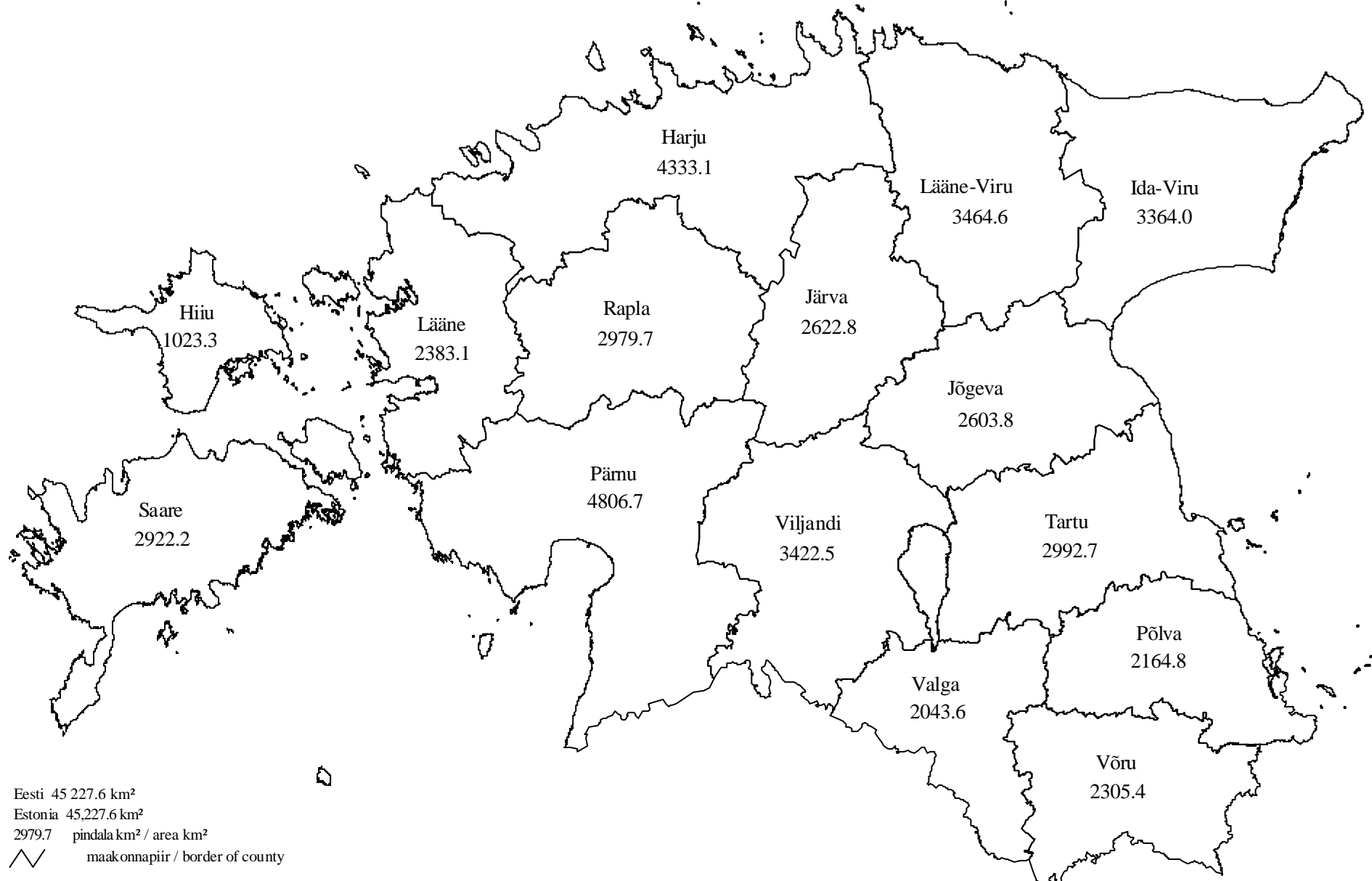
**Metsamajandus
Kalandus**

**2001
Agricultural Census**

**Forestry
Fishing**

IV

Eesti maakonnad, 2001
Counties of Estonia, 2001



STATISTIKAAMET
Statistical Office of Estonia

2001. AASTA
PÕLLUMAJANDUSLOENDUS

Metsamajandus
Kalandus

2001
Agricultural Census

Forestry
Fishing

IV

Tallinn 2003

Kogumiku on koostanud põllumajanduse struktuuri uuringute sektor.

Põllumajandusloenduse andmete töötlemisel ja kogumiku koostamisel osalesid Katrin Aring, Piret Joala, Andres Klaus, Aino Luts, Aili Maanso, Maria Raid, Andres Randmann, Elve Ristsoo, Imbi Saarik, Andres Tekkel ja Eve Valdvee.

The publication has been compiled by the Agricultural Structure Surveys Section.

Processing of Agricultural Census data and compiling of the present publication was completed with the participation of Katrin Aring, Piret Joala, Andres Klaus, Aino Luts, Aili Maanso, Maria Raid, Andres Randmann, Elve Ristsoo, Imbi Saarik, Andres Tekkel and Eve Valdvee.

MÄRKIDE SELETUS

- nähtust ei tuvastatud
magnitude nil
- 0 näitaja väärtus väiksem kui pool kasutatud mõõtühikust
magnitude less than half of the unit employed
- x andmete avaldamist ei võimalda andmekaitse
data are confidential

Väljundtabelites on iga arv, kaasa arvatud “kokku”, ümardatud eraldi. Sellisel juhul ei erine iga avaldatud väärtus tegelikust väärtusest rohkem kui poole mõõtühiku võrra, kuid nende summa võib erineda “kokku” väärtusest.

Each number, incl. in the cell “total” has been rounded separately in output tables. In that case the published value of each cell does not differ from the real value not more than by a half of the unit, but the sum of cells may differ from the value of the “total” cell.

ISBN 9985-74-238-9

ISBN 9985-74-282-6

© Statistikaamet, 2003

Käesoleva väljaande andmete kasutamisel või tsiteerimisel palume viidata allikale
When using or quoting the data included in this issue, please indicate the source

SISUKORD

| | |
|--|----|
| Sissejuhatus | 7 |
| Diagrammid | |
| 1. Metsamaaga põllumajanduslikud majapidamised maakonniti, 15. juuli 2001 | 9 |
| 2. Metsamaaga põllumajanduslikud majapidamised maakonniti, 15. juuli 2001 (protsenti)..... | 9 |
| 3. Metsamaa osatähtsus põllumajanduslike majapidamiste maavalduuses maakonniti, 15. juuli 2001 | 10 |
| 4. Puistud põllumajanduslikes majapidamistes vanuse järgi, 15. juuli 2001 | 10 |
| 5. Puistute keskmine hektaritagavara põllumajanduslikes majapidamistes maakonniti, 15. juuli 2001..... | 11 |
| 6. Metsaraie põllumajanduslikes majapidamistes liigi järgi, 15. juuli 2001 | 11 |
| 7. Raie intensiivsus põllumajanduslikes majapidamistes maakonniti, 15. juuli 2001 | 12 |
| 8. Metsauuendustööd põllumajanduslikes majapidamistes viimase 12 kuu jooksul maakonniti, 15. juuli 2001..... | 12 |
| 9. Metsateede rajamine põllumajanduslikes majapidamistes viie viimase aasta jooksul maakonniti, 15. juuli 2001..... | 13 |
| 10. Metsakuivendustööd põllumajanduslikes majapidamistes viie viimase aasta jooksul maakonniti, 15. juuli 2001..... | 13 |
| 11. Kalapüük põllumajanduslikes majapidamistes maakonniti, 15. juuli 2001..... | 14 |
| 12. Kalakasvatus põllumajanduslikes majapidamistes, 15. juuli 2001..... | 14 |
| Teemakaardid | |
| 1. Metsamaa osatähtsus põllumajanduslike majapidamiste valduuses, 15. juuli 2001..... | 15 |
| 2. Puistute varu põllumajanduslikes majapidamistes, 15. juuli 2001 | 15 |
| 3. Metsaraie põllumajanduslikes majapidamistes, 15. juuli 2001 | 16 |
| 4. Kalandusega tegelevad põllumajanduslikud majapidamised, 15. juuli 2001 | 16 |
| Metsamajandus tegutsevates põllumajanduslikes majapidamistes | 17 |
| Tabelid | |
| 1. Metsamaaga põllumajanduslikud majapidamised, 15. juuli 2001 | 21 |
| 1.1. Metsamaa põllumajanduslikes majapidamistes tüübi järgi, 15. juuli 2001 | 22 |
| 1.2. Metsamaa põllumajanduslikes majapidamistes maavalduuse suurusklassi järgi, 15. juuli 2001 | 23 |
| 1.3. Metsamaa põllumajanduslikes majapidamistes metsamaa suurusklassi järgi, 15. juuli 2001 | 24 |
| 1.4. Lageala põllumajanduslikes majapidamistes maavalduuse suurusklassi järgi, 15. juuli 2001 | 25 |
| 1.5. Lageala põllumajanduslikes majapidamistes metsamaa suurusklassi järgi, 15. juuli 2001 | 26 |
| 1.6. Puistud põllumajanduslikes majapidamistes liigi ja maavalduuse suurusklassi järgi, 15. juuli 2001 | 27 |
| 1.7. Puistud põllumajanduslikes majapidamistes liigi ja metsamaa suurusklassi järgi, 15. juuli 2001 | 31 |
| 1.8. Puistute üldvaru põllumajanduslikes majapidamistes, 15. juuli 2001 | 35 |
| 1.9. Puistute üldvaru põllumajanduslikes majapidamistes maavalduuse suurusklassi järgi, 15. juuli 2001..... | 36 |
| 1.10. Puistute üldvaru põllumajanduslikes majapidamistes metsamaa suurusklassi järgi, 15. juuli 2001..... | 38 |
| 1.11. Metsaraie põllumajanduslikes majapidamistes viimase 12 kuu jooksul tüübi ja maavalduuse suurusklassi järgi, 15. juuli 2001 | 40 |
| 1.12. Metsaraie põllumajanduslikes majapidamistes viimase 12 kuu jooksul tüübi ja metsamaa suurusklassi järgi, 15. juuli 2001 | 43 |
| 1.13. Metsauuendustööd põllumajanduslikes majapidamistes viimase 12 kuu jooksul liigi järgi, 15. juuli 2001..... | 46 |
| 1.14. Metsauuendustööd põllumajanduslikes majapidamistes viimase 12 kuu jooksul liigi ja maavalduuse suurusklassi järgi, 15. juuli 2001 | 47 |
| 1.15. Metsauuendustööd põllumajanduslikes majapidamistes viimase 12 kuu jooksul liigi ja metsamaa suurusklassi järgi, 15. juuli 2001 | 49 |
| 1.16. Metsateede rajamine ja metsakuivendustööd põllumajanduslikes majapidamistes viie viimase aasta jooksul, 15. juuli 2001 | 51 |
| 1.17. Metsateede rajamine põllumajanduslikes majapidamistes viie viimase aasta jooksul metsamaa suurusklassi järgi, 15. juuli 2001 | 52 |
| 1.18. Metsakuivendustööd põllumajanduslikes majapidamistes viie viimase aasta jooksul metsamaa suurusklassi järgi, 15. juuli 2001 | 53 |
| 1.19. Omanduses masinate ja seadmete kasutamine põllumajanduslikes majapidamistes, 15. juuli 2001..... | 54 |

| | | |
|---------|---|----|
| 1.19.1. | Teiste masinate ja seadmete kasutamine põllumajanduslikes majapidamistes viimase 12 kuu jooksul, 15. juuli 2001..... | 56 |
| 1.20.1. | Mootorsaed põllumajanduslikes majapidamistes metsamaa suurusklassi järgi, 15. juuli 2001 | 57 |
| 1.20.2. | Omanduses mootorsaagide kasutamine põllumajanduslikes majapidamistes viimase 12 kuu jooksul metsamaa suurusklassi järgi, 15. juuli 2001 | 58 |
| 1.20.3. | Teiste mootorsaage viimase 12 kuu jooksul kasutanud põllumajanduslikud majapidamised metsamaa suurusklassi järgi, 15. juuli 2001 | 59 |
| 1.21.1. | Mootorvõsalõikurid põllumajanduslikes majapidamistes metsamaa suurusklassi järgi, 15. juuli 2001..... | 60 |
| 1.21.2. | Omanduses mootorvõsalõikurite kasutamine põllumajanduslikes majapidamistes viimase 12 kuu jooksul metsamaa suurusklassi järgi, 15. juuli 2001 | 61 |
| 1.21.3. | Teiste mootorvõsalõikureid viimase 12 kuu jooksul kasutanud põllumajanduslikud majapidamised metsamaa suurusklassi järgi, 15. juuli 2001 | 62 |
| 1.22.1. | Metsakoondamistehnika põllumajanduslikes majapidamistes metsamaa suurusklassi järgi, 15. juuli 2001..... | 63 |
| 1.22.2. | Omanduses metsakoondamistehnika kasutamine põllumajanduslikes majapidamistes viimase 12 kuu jooksul metsamaa suurusklassi järgi, 15. juuli 2001 | 64 |
| 1.22.3. | Teiste metsakoondamistehnikat viimase 12 kuu jooksul kasutanud põllumajanduslikud majapidamised metsamaa suurusklassi järgi, 15. juuli 2001 | 65 |
| 1.23.1. | Forvarderid põllumajanduslikes majapidamistes metsamaa suurusklassi järgi, 15. juuli 2001 | 66 |
| 1.23.2. | Omanduses forvarderite kasutamine põllumajanduslikes majapidamistes viimase 12 kuu jooksul metsamaa suurusklassi järgi, 15. juuli 2001 | 67 |
| 1.23.3. | Teiste forvardereid viimase 12 kuu jooksul kasutanud põllumajanduslikud majapidamised metsamaa suurusklassi järgi, 15. juuli 2001 | 68 |
| 1.24.1. | Harvesterid põllumajanduslikes majapidamistes metsamaa suurusklassi järgi, 15. juuli 2001 | 69 |
| 1.24.2. | Omanduses harvesteride kasutamine põllumajanduslikes majapidamistes viimase 12 kuu jooksul metsamaa suurusklassi järgi, 15. juuli 2001 | 70 |
| 1.24.3. | Teiste harvestereid viimase 12 kuu jooksul kasutanud põllumajanduslikud majapidamised metsamaa suurusklassi järgi, 15. juuli 2001 | 71 |
| | Kalandus tegutsevates põllumajanduslikes majapidamistes | 72 |
| | Tabelid | |
| 2. | Kalandusega tegelevad põllumajanduslikud majapidamised, 15. juuli 2001 | 74 |
| 2.1. | Kalandusega tegelevad põllumajanduslikud majapidamised kalapüügipiirkonna, kalandusruumide omamise ja kalakasvatuskoha järgi, 15. juuli 2001 | 75 |
| 2.2. | Paatide ja väikelaevade kasutamine kalandusega tegelevates põllumajanduslikes majapidamistes, 15. juuli 2001..... | 76 |
| 2.3. | Kalapüügivahendite kasutamine kalandusega tegelevates põllumajanduslikes majapidamistes, 15. juuli 2001..... | 77 |
| 2.4. | Teiste paatide, väikelaevade ja kalapüügivahendite kasutamine kalandusega tegelevates põllumajanduslikes majapidamistes, 15. juuli 2001 | 78 |
| | Mõisted | 79 |

CONTENTS

| | |
|--|----|
| <i>Introduction</i> | 8 |
| <i>Diagrams</i> | |
| 1. <i>Agricultural holdings with forest land by counties, 15 July 2001</i> | 9 |
| 2. <i>Agricultural holdings with forest land by counties, 15 July 2001 (percentages)</i> | 9 |
| 3. <i>Proportion of forest land of land tenure of agricultural holdings by counties, 15 July 2001</i> | 10 |
| 4. <i>Stands in agricultural holdings by age, 15 July 2001</i> | 10 |
| 5. <i>Average reserve of stands in agricultural holdings by counties, 15 July 2001</i> | 11 |
| 6. <i>Felling in agricultural holdings by type, 15 July 2001</i> | 11 |
| 7. <i>Intensity of felling in agricultural holdings by counties, 15 July 2001</i> | 12 |
| 8. <i>Reforestation in agricultural holdings in the last 12 months by counties, 15 July 2001</i> | 12 |
| 9. <i>Construction of forest roads in agricultural holdings in the last five years by counties, 15 July 2001</i> | 13 |
| 10. <i>Forest draining in agricultural holdings in the last five years by counties, 15 July 2001</i> | 13 |
| 11. <i>Fishing in agricultural holdings by counties, 15 July 2001</i> | 14 |
| 12. <i>Aquaculture in agricultural holdings, 15 July 2001</i> | 14 |
| <i>Thematic maps</i> | |
| 1. <i>Proportion of forest land of land tenure of agricultural holdings, 15 July 2001</i> | 15 |
| 2. <i>Reserve of stands of agricultural holdings, 15 July 2001</i> | 15 |
| 3. <i>Felling in agricultural holdings, 15 July 2001</i> | 16 |
| 2. <i>Agricultural holdings engaged in fishery, 15 July 2001</i> | 16 |
| <i>Forest industry of operating agricultural holdings</i> | 19 |
| <i>Tables</i> | |
| 1. <i>Agricultural holdings with forest land, 15 July 2001</i> | 21 |
| 1.1. <i>Forest land in agricultural holdings by type, 15 July 2001</i> | 22 |
| 1.2. <i>Forest land in agricultural holdings by size class of total land tenure, 15 July 2001</i> | 23 |
| 1.3. <i>Forest land in agricultural holdings by size class of forest land, 15 July 2001</i> | 24 |
| 1.4. <i>Bare land in agricultural holdings by size class of total land tenure, 15 July 2001</i> | 25 |
| 1.5. <i>Bare land in agricultural holdings by size class of forest land, 15 July 2001</i> | 26 |
| 1.6. <i>Stands in agricultural holdings by kind and size class of total land tenure, 15 July 2001</i> | 27 |
| 1.7. <i>Stands in agricultural holdings by kind and size class of forest land, 15 July 2001</i> | 31 |
| 1.8. <i>Reserve of stands in agricultural holdings, 15 July 2001</i> | 35 |
| 1.9. <i>Reserve of stands in agricultural holdings by size class of total land tenure, 15 July 2001</i> | 36 |
| 1.10. <i>Reserve of stands in agricultural holdings by size class of forest land, 15 July 2001</i> | 38 |
| 1.11. <i>Felling in agricultural holdings in the last 12 months by type and size class of total land tenure, 15 July 2001</i> | 40 |
| 1.12. <i>Felling in agricultural holdings in the last 12 months by type and size class of forest land, 15 July 2001</i> | 43 |
| 1.13. <i>Reforestation in agricultural holdings in the last 12 months by type, 15 July 2001</i> | 46 |
| 1.14. <i>Reforestation in agricultural holdings in the last 12 months by type and size class of total land tenure, 15 July 2001</i> | 47 |
| 1.15. <i>Reforestation in agricultural holdings in the last 12 months by type and size class of forest land, 15 July 2001</i> | 49 |
| 1.16. <i>Construction of forest roads and forest draining in agricultural holdings in the last five years, 15 July 2001</i> | 51 |
| 1.17. <i>Construction of forest roads in agricultural holdings in the last five years by size class of forest land, 15 July 2001</i> | 52 |
| 1.18. <i>Forest draining in agricultural holdings in the last five years by size class of forest land, 15 July 2001</i> | 53 |
| 1.19. <i>Use of the machinery and equipment in the ownership in agricultural holdings, 15 July 2001</i> | 54 |
| 1.19.1. <i>Use of the machinery and equipment belonging to others in agricultural holdings in the last 12 months, 15 July 2001</i> | 56 |
| 1.20.1. <i>Power saws in agricultural holdings by size class of forest land, 15 July 2001</i> | 57 |

| | | |
|---------|---|----|
| 1.20.2. | <i>Use of power saws in the ownership in the last 12 months in agricultural holdings by size class of forest land, 15 July 2001</i> | 58 |
| 1.20.3. | <i>Agricultural holdings having used power saws of others in the last 12 months by size class of forest land, 15 July 2001</i> | 59 |
| 1.21.1. | <i>Bush cutters in agricultural holdings by size class of forest land, 15 July 2001</i> | 60 |
| 1.21.2. | <i>Use of bush cutters in the ownership in the last 12 months in agricultural holdings by size class of forest land, 15 July 2001</i> | 61 |
| 1.21.3. | <i>Agricultural holdings having used bush cutters of others in the last 12 months by size class of forest land, 15 July 2001</i> | 62 |
| 1.22.1. | <i>Forest aggregative machinery in agricultural holdings by size class of forest land, 15 July 2001</i> | 63 |
| 1.22.2. | <i>Use of forest aggregative machinery in the ownership in the last 12 months in agricultural holdings by size class of forest land, 15 July 2001</i> | 64 |
| 1.22.3. | <i>Agricultural holdings having used forest aggregative machinery of others in the last 12 months by size class of forest land, 15 July 2001</i> | 65 |
| 1.23.1. | <i>Forwarders in agricultural holdings by size class of forest land, 15 July 2001</i> | 66 |
| 1.23.2. | <i>Use of forwarders in the ownership in the last 12 months in agricultural holdings by size class of forest land, 15 July 2001</i> | 67 |
| 1.23.3. | <i>Agricultural holdings having used forwarders of others in the last 12 months by size class of forest land, 15 July 2001</i> | 68 |
| 1.24.1. | <i>Harvesters in agricultural holdings by size class of forest land, 15 July 2001</i> | 69 |
| 1.24.2. | <i>Use of harvesters in the ownership in the last 12 months in agricultural holdings by size class of forest land, 15 July 2001</i> | 70 |
| 1.24.3. | <i>Agricultural holdings having used harvesters of others in the last 12 months by size class of forest land, 15 July 2001</i> | 71 |
| | <i>Fishery in operating agricultural holdings</i> | 73 |
| | <i>Tables</i> | |
| 2. | <i>Agricultural holdings engaged in fishery, 15 July 2001</i> | 74 |
| 2.1. | <i>Agricultural holdings engaged in fishery by fishing area, rooms for fishery in the ownership and place of aquaculture, 15 July 2001</i> | 75 |
| 2.2. | <i>Use of boats and small craft in agricultural holdings engaged in fishery, 15 July 2001</i> | 76 |
| 2.3. | <i>Use of fishing equipment in agricultural holdings engaged in fishery, 15 July 2001</i> | 77 |
| 2.4. | <i>Use of boats, small craft and fishing equipment of others by agricultural holdings engaged in fishery, 15 July 2001</i> | 78 |
| | <i>Definitions</i> | 81 |

SISSEJUHATUS

2001. aasta põllumajandusloendus korraldati "Põllumajandusloenduse seaduse" (RT I, 2000, 35, 217) alusel 15.–29. juulini 2001. aastal. Loendusmoment oli 15. juulil kell 00.00.

Loendusküsimustik on koostatud kolme loenduslehega: majapidamisleht (270 küsimust), metsaleht (32 küsimust) ja kodumajapidamisleht (57 küsimust). Loendusküsimustik on koostatud ekspertgrupi ettepanekuid ja rahvuslikke vajadusi arvestades ning on kooskõlas Euroopa Liidu riikide põllumajanduslike majapidamiste struktuuri uuringute nõuetega. Seetõttu on loendusel Eesti põllumajanduse kohta kogutud andmed võrreldavad teiste Euroopa riikide omadega.

Põllumajandusloendusega hõlmati nii tegutsevad kui ka mittetegutsevad põllumajanduslikud majapidamised ja ka kodumajapidamised, et määrata kindlaks Eesti põllumajanduslik tootmispotentsiaal. Loendus ei hõlmanud riigimetsa ja riigi ning omavalitsuste reservmaid, mida ei kasutatud põllumajandussaaduste tootmisel.

Kogumik annab ülevaate tegutsevate majapidamiste (edaspidi *majapidamine*) metsamajandusest ja kalandusest. Tabelites on andmed füüsiliste ja juriidiliste isikute majapidamiste kohta eraldi. Loenduse üks eesmärk oli saada koondandmeid haldusüksuste põllumajandusliku seisundi kohta, seetõttu on ühe valdaja mitme omavalitsuse territooriumil asuvad valdused loendatud eri majapidamistena.

Metsavaru, raie, metsauenduse, metsateede rajamise, kuivendustööde ning masinate ja

seadmete andmed koguti majapidamistelt, kus metsamaa suurus oli vähemalt üks hektar.

Majapidamiste valduses oleva metsamaa hulka kuulub nii maakatastrisse kantud erametsamaa kui ka õigusjärgse omaniku metsamaa, mis oli loendusmomentiks veel tagastamata (lõplikult vormistamata).

Kalanduse all vaadeldakse kalapüüki ja kalakasvatust. Kogumikus on esitatud kalapüügi-kohtade, kalakasvatiskohtade, kalandushoonete ja -ruumide ning paatide ja kalapüügivahendite andmed.

Metsamajanduses kasutatavad masinad ja seadmed ning ka paadid ja kalapüügivahendid võivad olla majapidamiste ühisomanduses, seetõttu võib nende arv mõnes grupis olla väiksem neid omavate majapidamiste arvust (näit 119 forvarderit 127 majapidamise omanduses). Ühisomanduses masinate ja seadmete ning paatide ja kalapüügivahendite registreerimiseks koguti loendusandmed kümnekmurdarvudena (kolme majapidamise ühisomanduses oleva forvarderi puhul näidati iga majapidamise omandiks 0,3 forvarderit). Loendustulemused on esitatud ümardatult täisarvudena.

Loenduse meetodika ja loendusküsimustik on esitatud kogumikus "2001. aasta põllumajandusloendus. I. Üldandmed. Taimekasvatus. Loomakasvatus. 2001 Agricultural Census. I. General Data. Crop Production. Livestock".

Kasutatud mõisted on esitatud kogumiku lõpus.

INTRODUCTION

The 2001 Agricultural Census was conducted pursuant to the Agricultural Census Act (RT I, 2000, 35, 217) on 15–29 July 2001. The moment of Census was on 15 July at 00.00.

The Census questionnaire includes three questionnaires: agricultural holding questionnaire (270 questions), forestry questionnaire (32 questions) and household plot questionnaire (57 questions). Forestry questionnaire was completed on holdings where there was at least one hectare of forest land. The Census questionnaire has been compiled taking into consideration propositions of the expert group and national requirements and is harmonised with the requirements of structural surveys of agricultural holdings valid for the European Union Member States. This enables to compare the data of Estonian agriculture collected by the Census with the data of other European countries.

The Agricultural Census covered operating and non-operating holdings as well as households to determine the agricultural production potential of Estonia. The Census did not cover state forest or reserve land owned by state and municipality which was not used in producing agricultural products.

The publication provides an overview of forestry and fishery of operating agricultural holdings (hereinafter: holding). The tables provide separate data on holdings of natural and legal persons. As one of the purposes of the Census was to obtain aggregated data on the agricultural condition of administrative units, the possessions that belong to the same holder and locate on the territory of different local governments are enumerated as separate holdings.

The data on forest reserves, felling, reforestation, construction of forest roads, forest draining and on machinery and equipment were collected from holdings where the size of forest land was at least one hectare.

Forest land in the possession of holdings included private forest land registered in land cadastre as well as forest land not returned (not finally formalised) to the legal owner by the moment of Census.

Fishery is discussed as fishing and aquaculture. The data are given on fishing areas, places of aquaculture, buildings and rooms for fishery, boats and fishing equipment.

Since machinery and equipment used in forestry, as well as boats and fishing equipment could be in joint ownership of different holdings, their number in some groups may be smaller than the number of holdings owning them (e.g. 119 forwarders in the ownership of 127 holdings). For registering machinery and equipment and boats and fishing equipment in joint ownership, the Census data were collected in decimal numbers (e.g. for the forwarder in joint ownership of 3 holdings, 0.3 forwarders were recorded in the ownership of each holding). The Census results are presented being rounded to whole numbers.

The methodology and Census questionnaire have been provided in the publication “2001. aasta põllumajandusloendus. I. Üldandmed. Taimekasvatus. Loomakasvatus. 2001 Agricultural Census. I. General Data. Crop Production. Livestock”.

Terms used have been provided at the end of the publication.

Diagramm 1. Metsamaaga põllumajanduslikud majapidamised maakonniti, 15. juuli 2001
Diagram 1. Agricultural holdings with forest land by counties, 15 July 2001

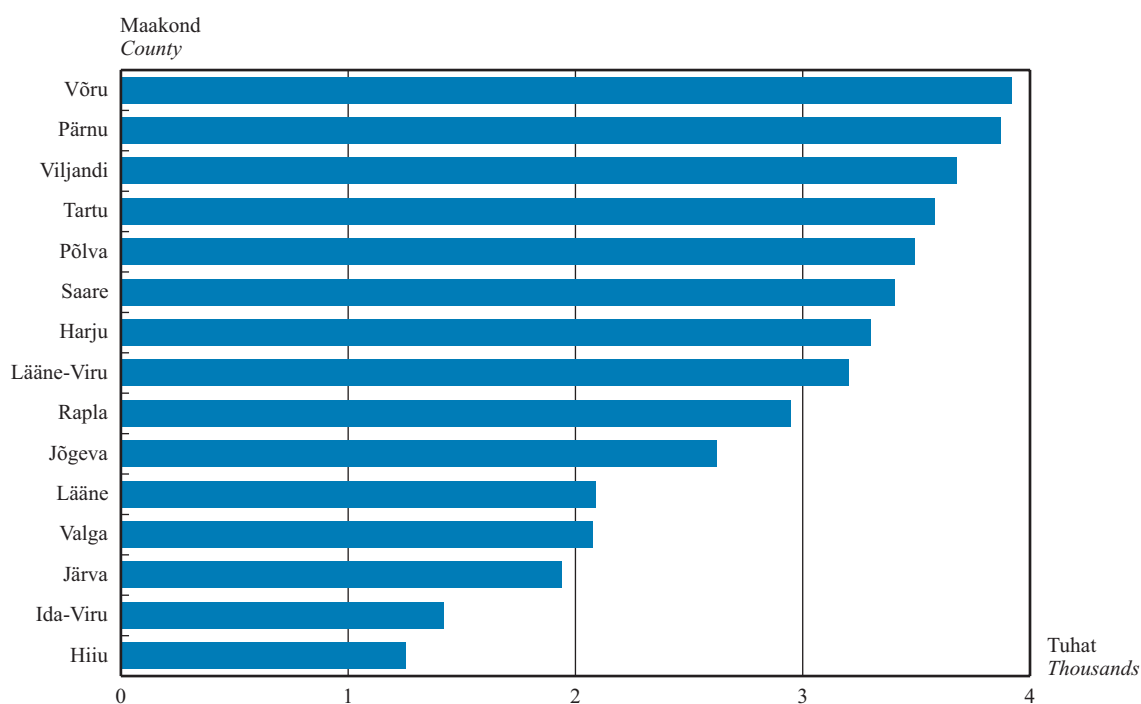


Diagramm 2. Metsamaaga põllumajanduslikud majapidamised maakonniti, 15. juuli 2001
Diagram 2. Agricultural holdings with forest land by counties, 15 July 2001

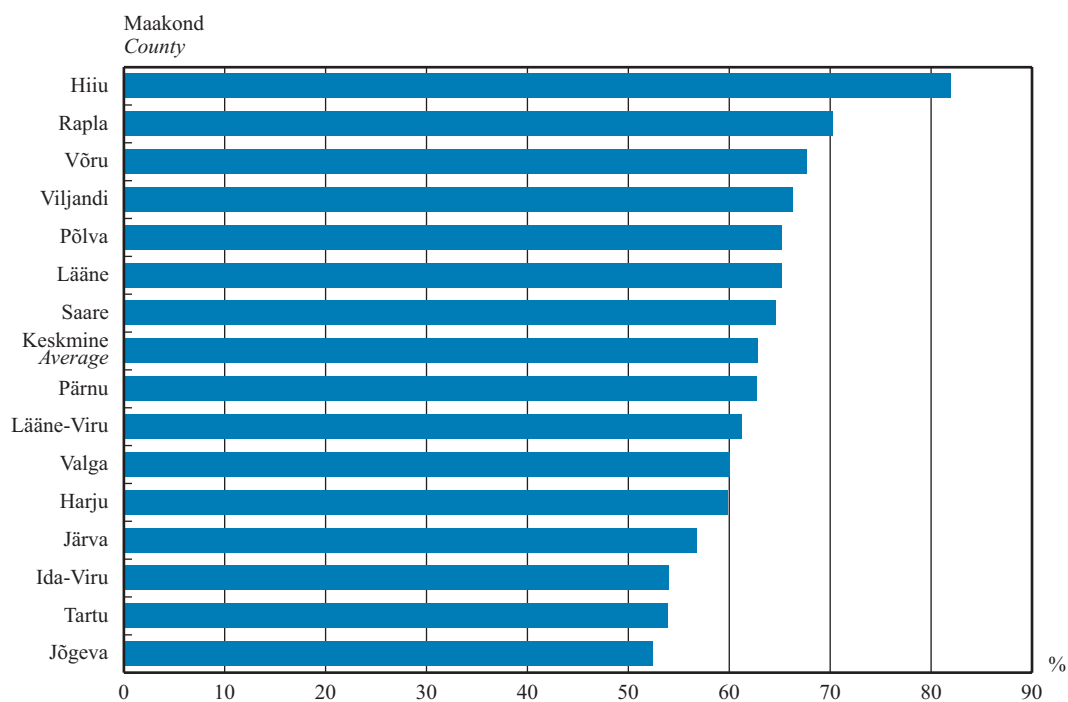


Diagramm 3. Metsamaa osatähtsus põllumajanduslike majapidamiste maavalduses maakonniti, 15. juuli 2001

Diagram 3. Proportion of forest land of land tenure of agricultural holdings by counties, 15 July 2001

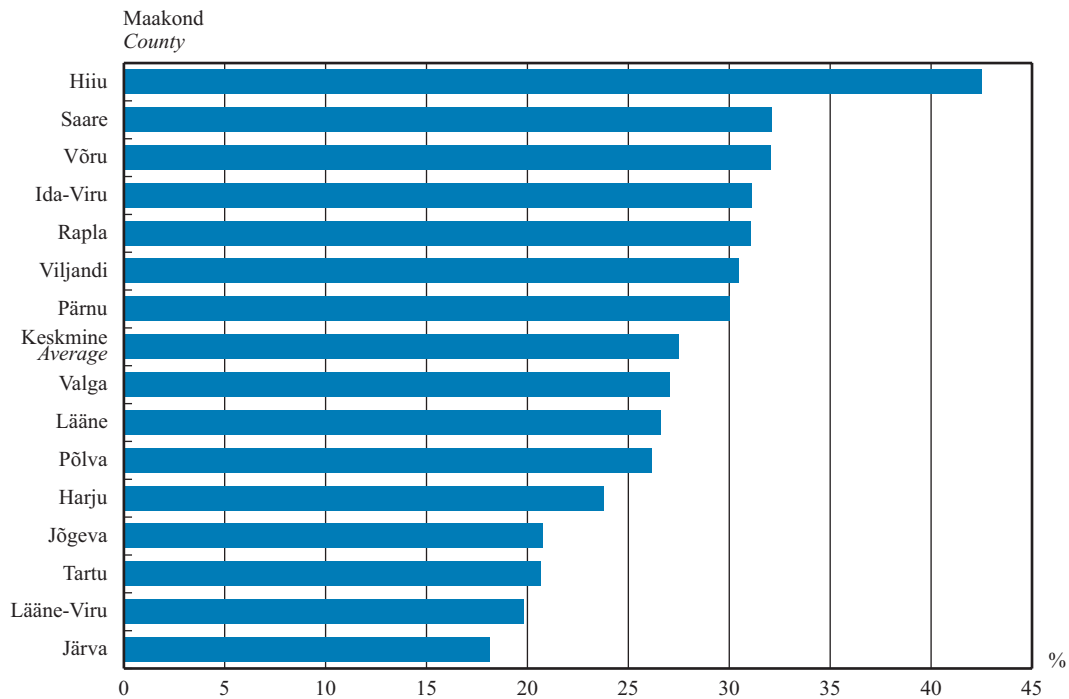


Diagramm 4. Puistud põllumajanduslikes majapidamistes vanuse järgi, 15. juuli 2001

Diagram 4. Stands in agricultural holdings by age, 15 July 2001

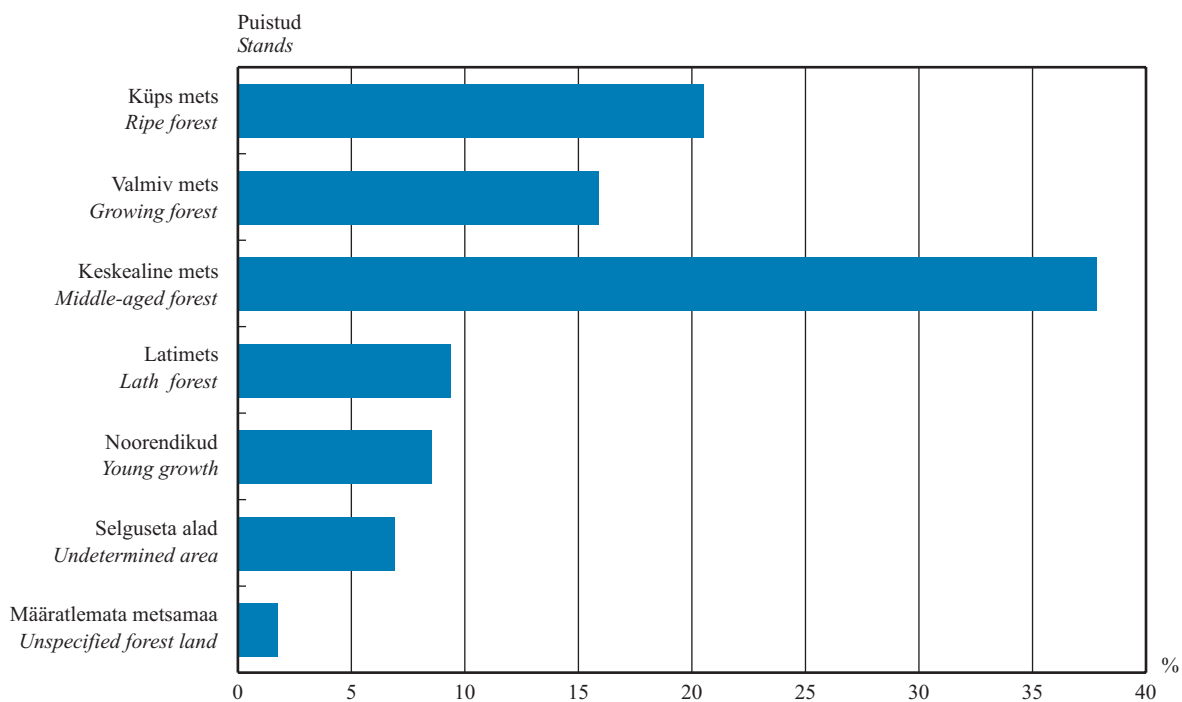


Diagramm 5. Puistute keskmine hektaritagavara põllumajanduslikes majapidamistes maakonniti, 15. juuli 2001

Diagram 5. Average reserve of stands in agricultural holdings by counties, 15 July 2001

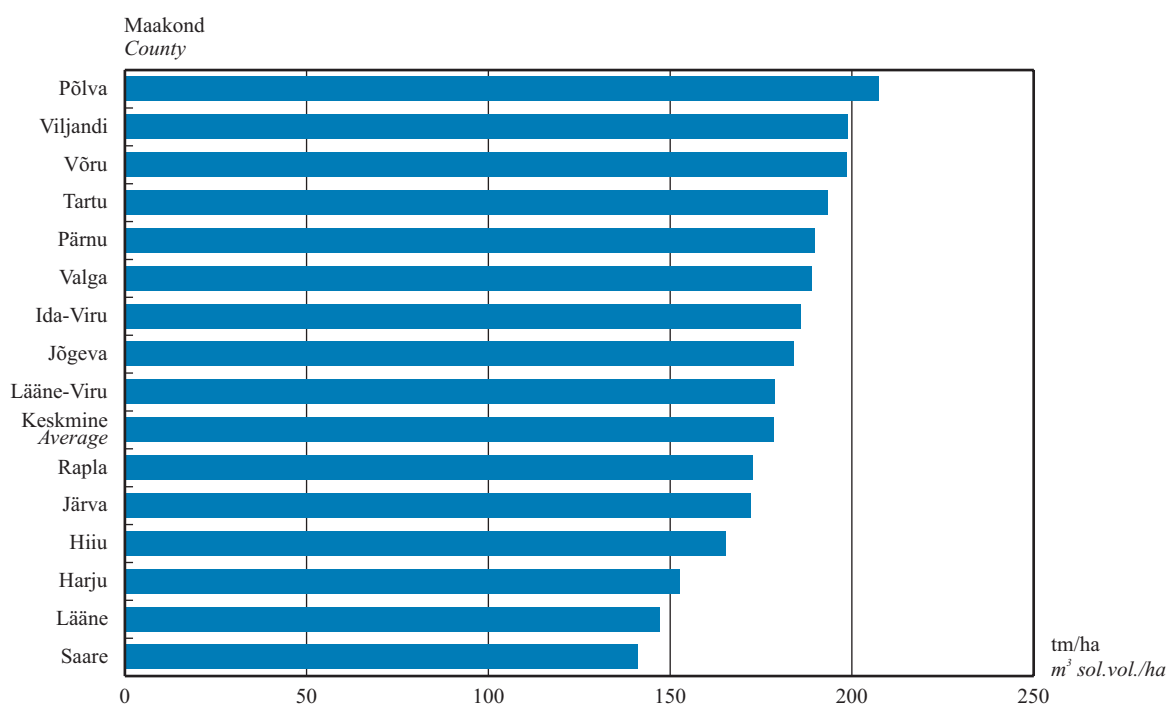


Diagramm 6. Metsaraie põllumajanduslikes majapidamistes liigi järgi, 15. juuli 2001

Diagram 6. Felling in agricultural holdings by type, 15 July 2001

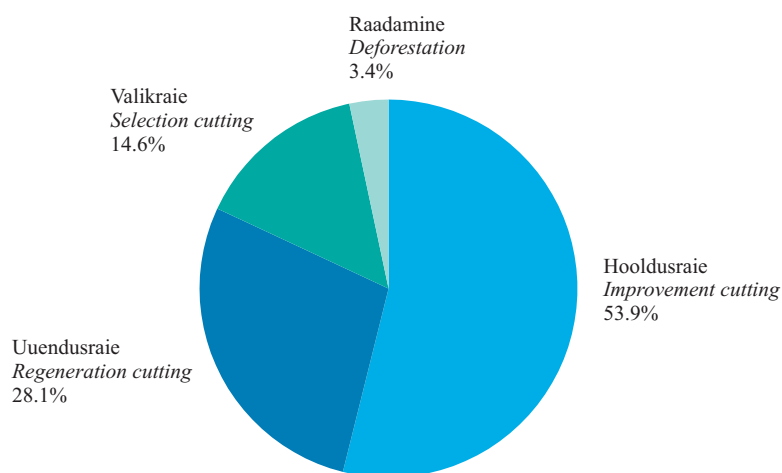


Diagramm 7. Raie intensiivsus põllumajanduslikes majapidamistes maakonniti, 15. juuli 2001
Diagram 7. Intensity of felling in agricultural holdings by counties, 15 July 2001

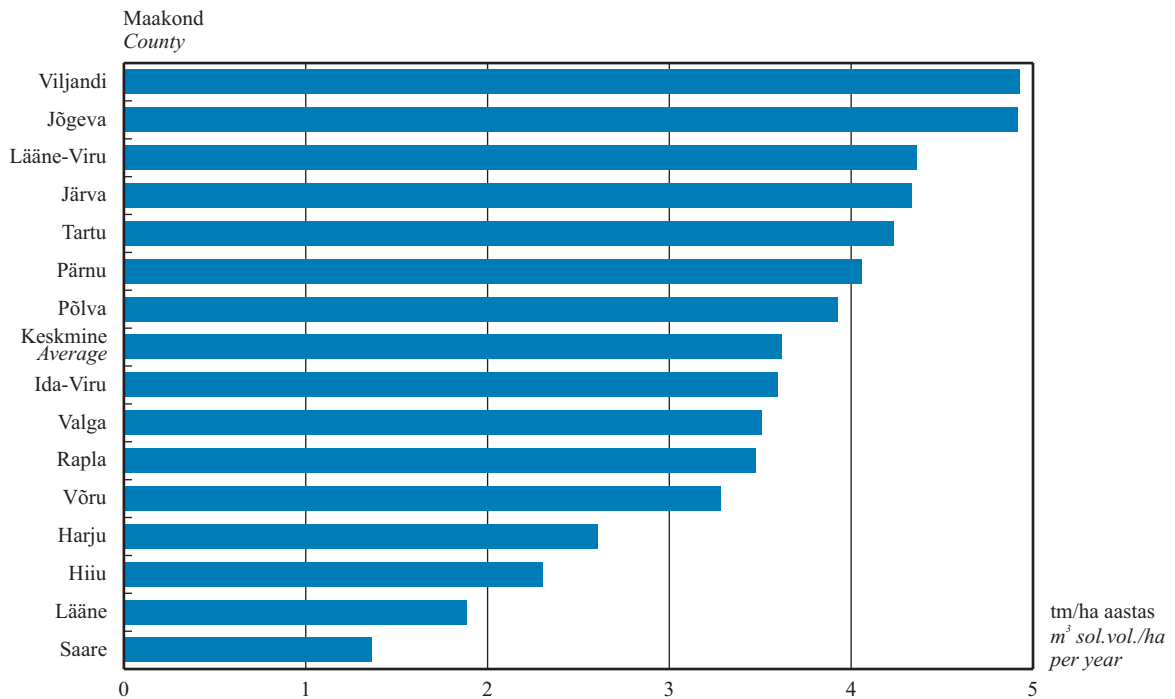
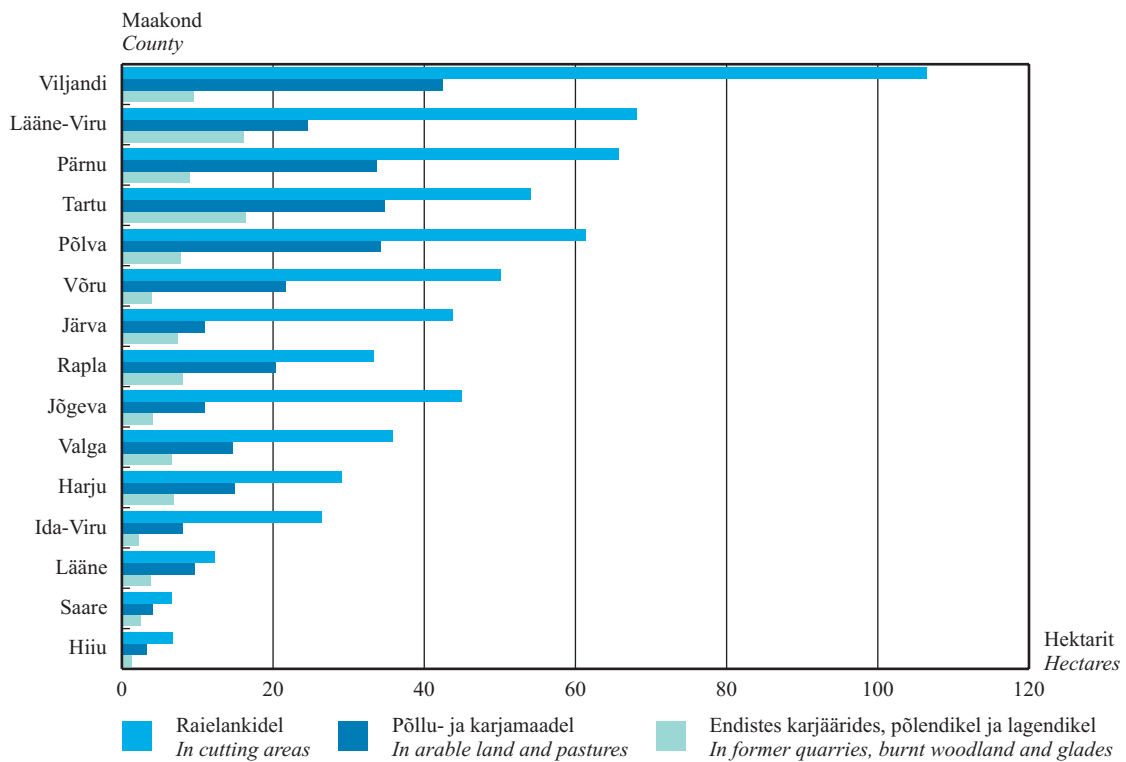
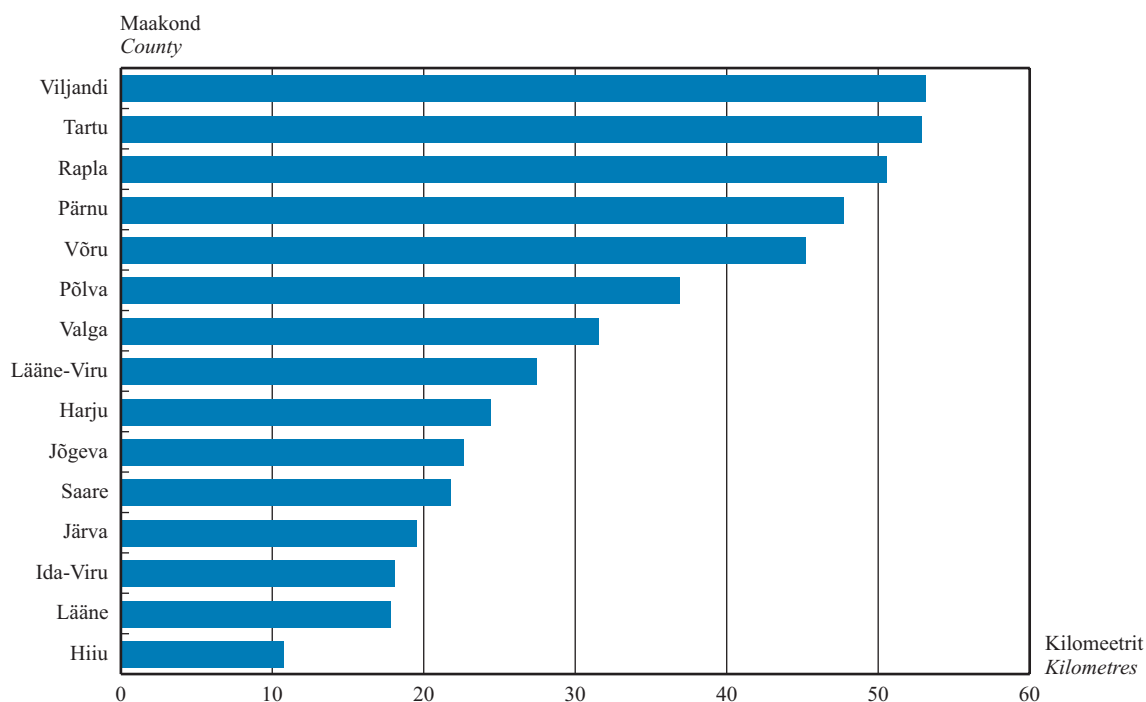


Diagramm 8. Metsauuendustööd põllumajanduslikes majapidamistes viimase 12 kuu jooksul maakonniti, 15. juuli 2001
Diagram 8. Reforestation in agricultural holdings in the last 12 months by counties, 15 July 2001



**Diagramm 9. Metsateede rajamine põllumajanduslikes majapidamistes
viie viimase aasta jooksul maakonniti, 15. juuli 2001**

*Diagram 9. Construction of forest roads in agricultural holdings
in the last five years by counties, 15 July 2001*



**Diagramm 10. Metsakuivendustööd põllumajanduslikes majapidamistes
viie viimase aasta jooksul maakonniti, 15. juuli 2001**

*Diagram 10. Forest draining in agricultural holdings in the last
five years by counties, 15 July 2001*

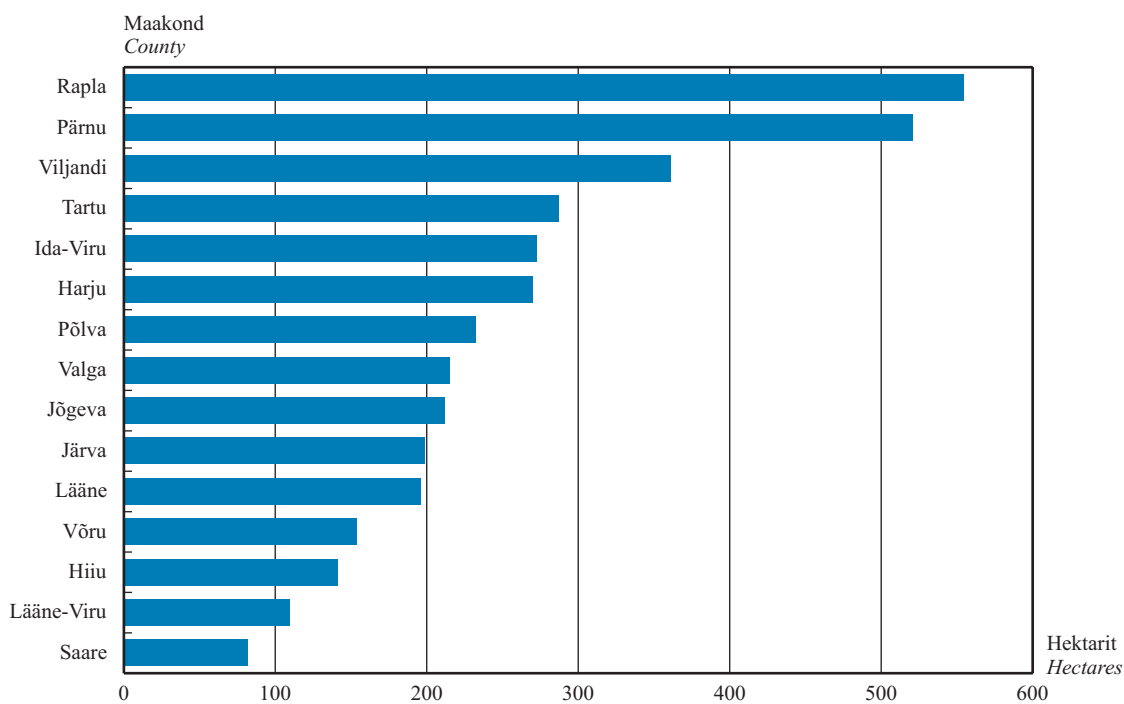


Diagramm 11. Kalapüük põllumajanduslikes majapidamistes maakonniti, 15. juuli 2001
Diagram 11. Fishing in agricultural holdings by counties, 15 July 2001

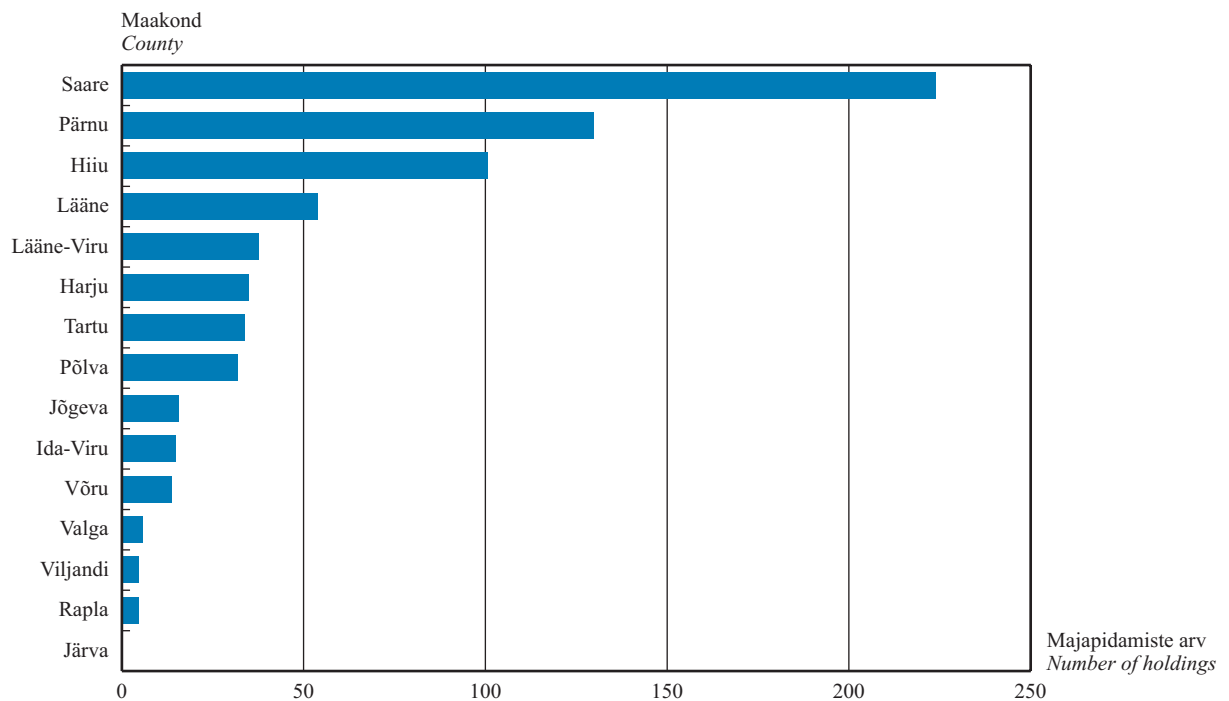
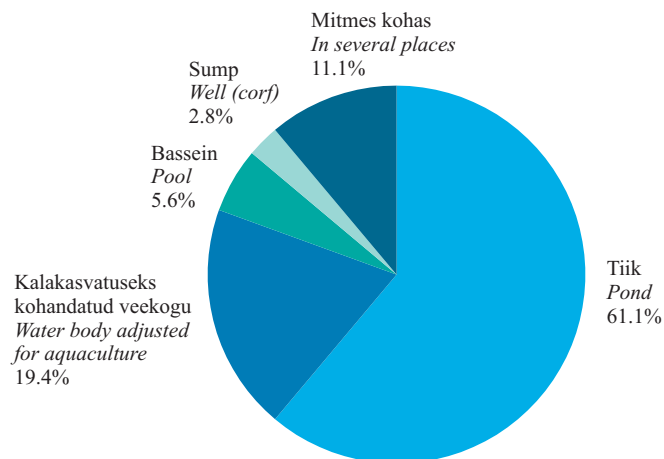
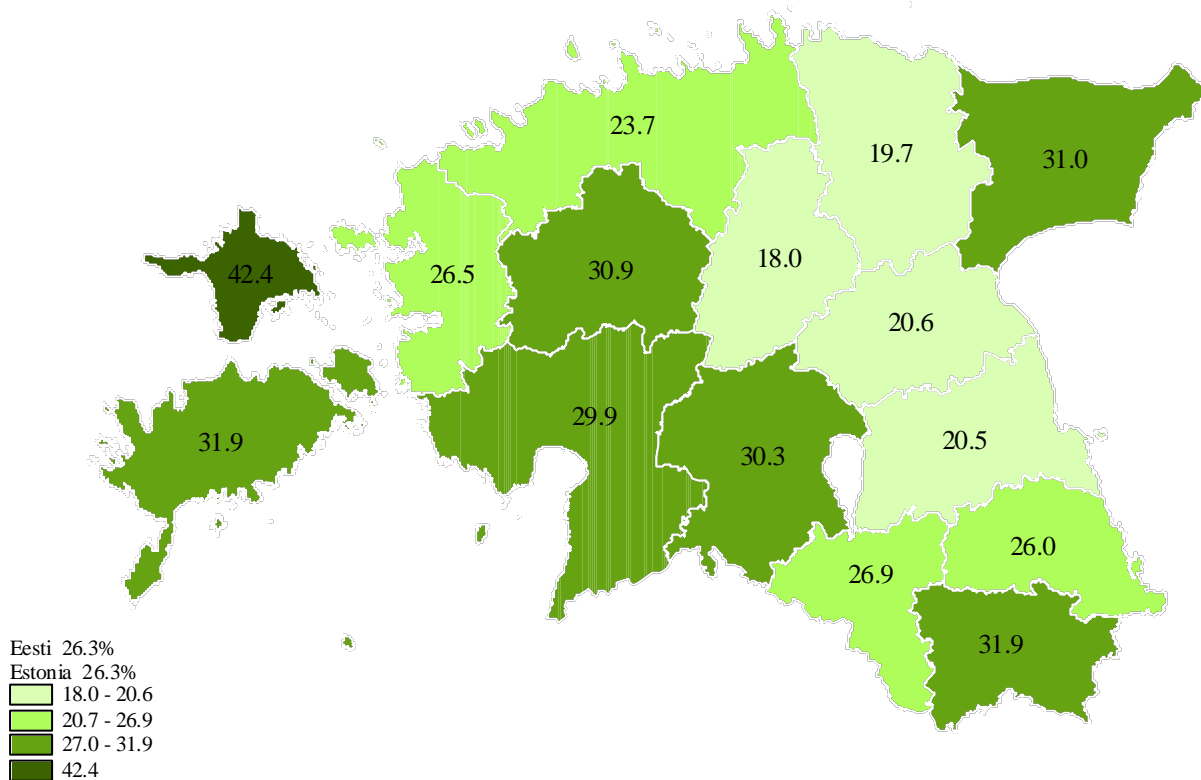


Diagramm 12. Kalakasvatus põllumajanduslikes majapidamistes, 15. juuli 2001
Diagram 12. Aquaculture in agricultural holdings, 15 July 2001



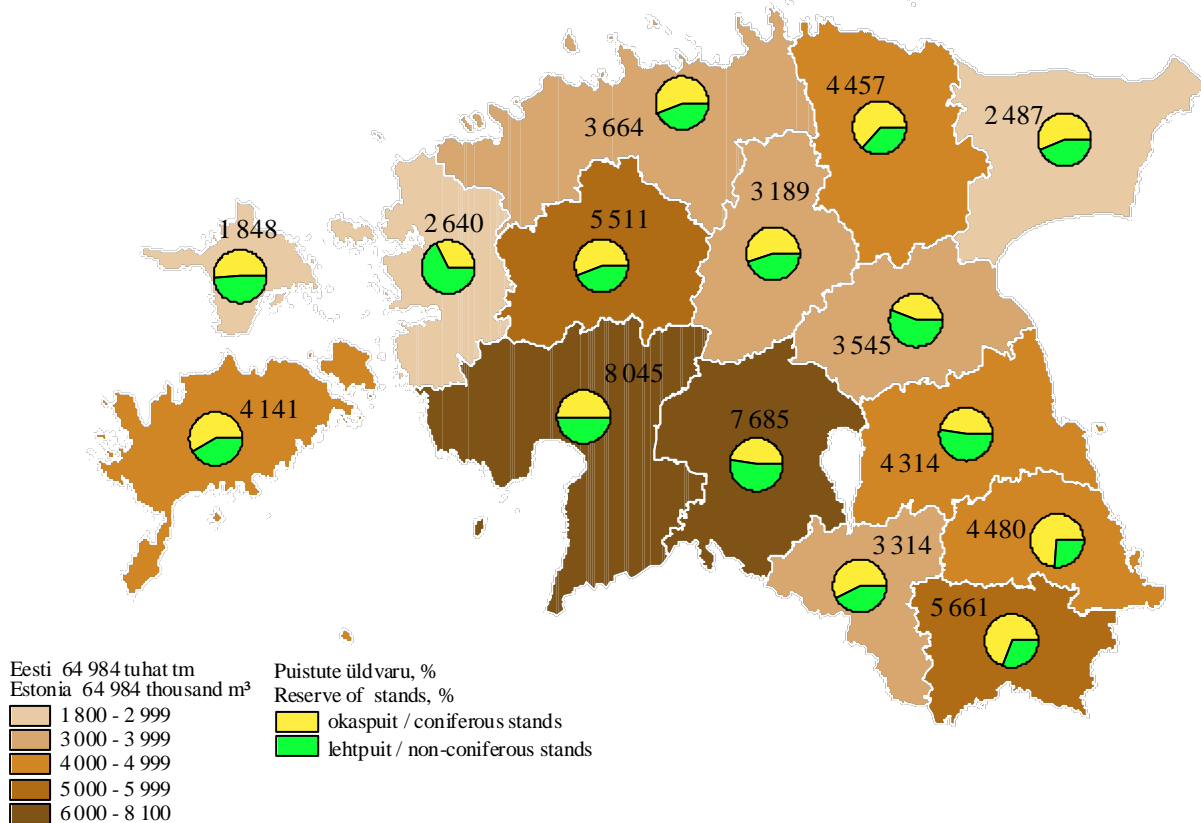
Teemakaart 1. Metsamaa osatähtsus põllumajanduslike majapidamiste valduses, 15. juuli 2001

Thematic map 1. Proportion of forest land of land tenure of agricultural holdings, 15 July 2001



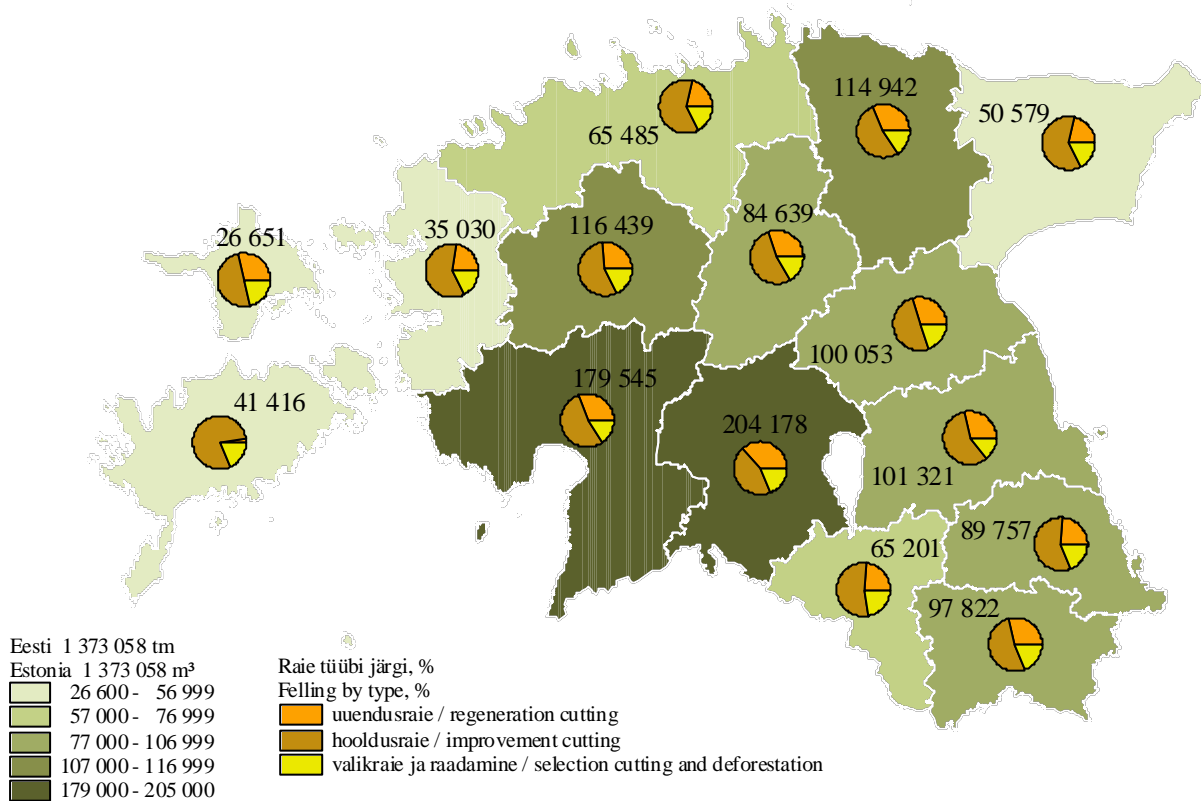
Teemakaart 2. Puistute varu põllumajanduslikes majapidamistes, 15. juuli 2001

Thematic map 2. Reserve of stands of agricultural holdings, 15 July 2001



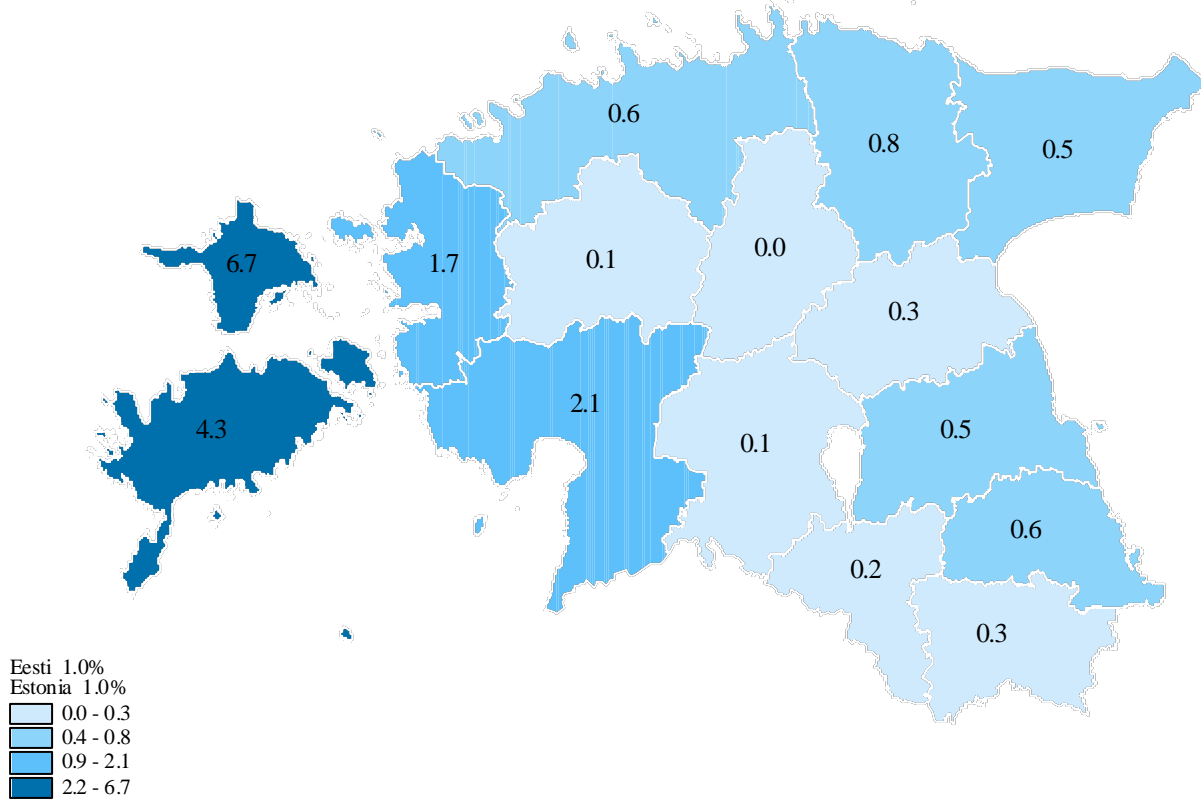
Teemakaart 3. Metsaraie põllumajanduslikes majapidamistes, 15. juuli 2001

Thematic map 3. Felling in agricultural holdings, 15 July 2001



Teemakaart 4. Kalandusega tegelevad põllumajanduslikud majapidamised, 15. juuli 2001

Thematic map 4. Agricultural holdings engaged in fishery, 15 July 2001



METSAMAJANDUS TEGUTSEVATES PÕLLUMAJANDUSLIKES MAJAPIDAMISTES

15. juulil 2001 oli Eestis 68 987 tegutsevat põllumajanduslikku majapidamist (edaspidi *majapidamine*), millest 42 614 (61,8%) valduses oli metsamaad (diagramm 1). Metsamaaga majapidamiste hulgas oli füüsiliste isikute majapidamisi 99,3% (42 323 majapidamist) ja juriidiliste isikute majapidamisi 0,7% (291 majapidamist). Kõige suurem oli metsamaaga majapidamiste osatähtsus Hiiu maakonnas (81,7%) ja kõige väiksem Jõgeva maakonnas (52,1%) (diagramm 2). Metsavaru, raie, metsauuenduse, metsateede rajamise, kuivendustööde ning masinate ja seadmete andmeid koguti majapidamistelt, kus metsamaa suurus oli vähemalt üks hektar (37 523 majapidamist ehk 88,1% metsamaaga majapidamistest).

Metsavaru andmed koguti põhiliselt metsamajandamiskavade alusel. Et 2001. aasta lõpuks oli inventeeritud 64% erametsamaast ning tagastamata ja erastamata metsamaa kohta usaldusväärseid inventeerimisandmeid ei olnud, puudus paljudel majapidamistel metsamajandamiskava.^a See raskendas metsavaru määramist nendes majapidamistes. Puistute vanus jäi määramata 1,7% majapidamistest (puistute pindala järgi 1,6%) ja puistute varu 19,3% majapidamistest (puistute pindala järgi 17,2%). Puistute koguaru saadi arvutuslikult, laiendades kogutud andmed maakonniti.

Majapidamiste valduses oleva metsamaa hulka loendati nii maakatastrisse kantud erametsamaa kui ka õigusjärgse omaniku metsamaa, mis oli loendusmomendiks veel tagastamata (lõplikult vormistamata). Kogu majapidamiste valduses olevast maast (sh metsamaa) hõlmas muu valdus ehk õigusjärgse omaniku vormistamata maa 10,8%.

METSAVARU

Majapidamiste valduses oli 384 493 hektarit metsamaad. Alla ühe hektarilist metsamaad majapidamise kohta oli kokku 2360 hektarit (0,6%) ja üks hektar või suuremat metsamaad 382 133 hektarit (99,4%). Metsamaa osatähtsus majapidamiste valdustes oli 26,3%, see on tunduvalt väiksem nii Eesti keskmisest metsasusest (41%) kui ka metsamaa osatähtsusest mittetegutsevates majapidamistes (66,4%). Kõige suurem oli metsamaa osatähtsus majapidamiste maavalduses Hiiu maakonnas (42,4%) ja kõige väiksem Järva maakonnas (18%) (diagramm 3, teemakaart 1). Majapidamiste valduses olev metsamaa hõlmas

17,1% kogu metsamaast ja 27,6% erametsamaa ning tagastamata ja erastamata metsamaa summast.

Lageala pindala oli 19 037 hektarit (5% metsamaast) ja puistute pindala 363 095 hektarit (95%).

Puistute vanusjaotus oli ebahütlane, palju oli keskealist metsa — 136 942 hektarit ehk 37,7% puistute pindalast (diagramm 4). Küpset metsa oli 74 022 hektarit (20,4%) ja valmivat metsa 57 266 hektarit (15,8%). Alla keskea oli 24,4% metsast: latimetsa 33 567 hektarit (9,2%), noorendikke 30 649 hektarit (8,4%) ja selgusetu ala 24 718 hektarit (6,8%). 1,6% puistute vanuse kohta andmeid ei saadud.

Puistute üldvaru majapidamiste metsades oli 65 miljonit tihumeetrit, sh okaspuitu 35,6 miljonit tihumeetrit (54,8%) ja lehtpuitu 29,3 miljonit tihumeetrit (45,2%) (teemakaart 2). Puistute keskmine hektaritagavara majapidamiste metsades oli 179 tihumeetrit — 97,3% inventeeritud erametsa keskmisest hektaritagavarast (184 tihumeetrit). Kõige suurem oli puistute keskmine hektaritagavara Põlva maakonnas — 207 tihumeetrit — ja kõige väiksem Saare maakonnas — 140 tihumeetrit (diagramm 5).

RAIE

Loendusmomendile eelnenud 12 kuu jooksul raiuti metsa 20 370 majapidamises (54,3% majapidamistest, kus oli hektar või rohkem metsamaad). Kokku raiuti majapidamiste metsades 1 373 058 tihumeetrit puitu, sellest uuendusraiena 384 806 tihumeetrit (28,1% majapidamiste raiemahust), hooldusraiena 740 712 tihumeetrit (53,9%) ja valikraiena 200 379 tihumeetrit (14,6%). Raadati 47 161 tihumeetrit puitu (3,4%). Kõige rohkem raiuti metsa Viljandi maakonnas — 204 178 tihumeetrit ehk 14,9% majapidamiste raiemahust — ja kõige vähem Hiiu maakonnas — 26 651 tihumeetrit ehk 1,9% (diagramm 6, teemakaart 3). Raie kogumaht majapidamiste metsades oli 2,1% nende puistute üldvarust. Kõige suurem raiemaht oli majapidamistes, kus metsamaa suurus oli 10–20 hektarit — 353 557 tihumeetrit ehk 25,7% raiemahust.

Raiemahu jaotus raieliigiti erines majapidamiste metsades tunduvalt raiemahu jaotusest kogu Eesti metsades. Eesti metsades tehtud koguraies oli 2000. aastal kõige suurem osatähtsus uuendusraiel — 69,3%. Majapidamiste metsades tehti uuendusraiet

^a Kõik selgituseks ja võrdluseks kasutatud andmed on võetud Metsakaitse- ja Metsauuenduskeskuse aastaraamatust "Mets 2001".

2,5 korda vähem. Hooldusraie osatähtsus oli kogu Eesti metsades 27,6% ning valik- ja muu raie osatähtsus ainult 3%.

Raie intensiivsus majapidamiste metsades oli 3,59 tihumeetrit hektarilt aastas (mittetegutsevates majapidamistes 5,93). Kõige suurem oli raie intensiivsus Viljandi maakonnas — 4,91 tihumeetrit hektarilt aastas — ja kõige väiksem Saare maakonnas — 1,35 tihumeetrit hektarilt aastas (diagramm 7). Raie intensiivsus majapidamiste metsades oli 1,7 korda väiksem kui kogu Eesti erametsades ja 2% suurem kui riigimetsade raie intensiivsus 2000. aastal.

METSAAUENDUS

Metsauuendustöid tehti loendusmomendile eelnenud 12 kuu jooksul 3540 majapidamises (9,4% ühehektarilise või suurema metsamaaga majapidamistest), keskmiselt 0,29 hektarit majapidamise kohta. Kõige rohkem tehti metsauuendustöid majapidamise kohta Harju maakonnas — 0,36 hektarit — ja kõige vähem Saare maakonnas — 0,14 hektarit.

Kokku tehti metsauuendustöid 1022 hektaril: raielankidel 639 hektarit (62,5%), endistes karjäärides 8 hektarit (0,8%), põlendikel ja lagendikel 92 hektarit (9%) ning põllu- ja karjamaadel 283 hektarit (27,7%). Kõige rohkem tehti metsauuendustöid Viljandi maakonnas — 157 hektarit ehk 15,4% kogu metsauuendustöödest — ja kõige vähem Hiiu maakonnas — 10 hektarit ehk 1% metsauuendustöödest (diagramm 8).

METSATEEDE RAJAMINE JA KUIVENDUSTÖÖD

Metsateid rajati loendusmomendile eelnenud viie aasta jooksul 994 majapidamises (2,6% ühehektarilise või suurema metsamaaga majapidamistest), keskmiselt 0,48 kilomeetrit majapidamise kohta. Kokku rajati 478 kilomeetrit metsateid. Kõige rohkem rajati metsateid Tartu ja Viljandi maakonnas — 53 kilomeetrit ehk 11,1% rajatud metsateede pikkusest — ning kõige vähem Hiiu maakonnas — 11 kilomeetrit ehk 2,3% (diagramm 9).

Metsakuivendustöid tehti loendusmomendile eelnenud viie aasta jooksul 772 majapidamises (2,1% ühehektarilise või suurema metsamaaga

majapidamistest), keskmiselt 4,9 hektarit majapidamise kohta. Kokku tehti metsakuivendustöid 3778 hektaril. Kõige rohkem tehti metsakuivendustöid Rapla maakonnas — 553 hektarit ehk 14,6% metsakuivendustöödest — ja kõige vähem Saare maakonnas — 80 hektarit ehk 2,1% (diagramm 10).

MASINAD JA SEADMED

Metsamajanduses kasutatavaid masinaid ja seadmeid oli 23 570 majapidamisel (62,8% ühehektarilise või suurema metsamaaga majapidamistest) ning teiste masinaid ja seadmeid kasutas 9658 majapidamist (25,7%).

23 447 majapidamise omanduses oli 25 604 mootorsaagi, neist 17 749 (69,3%) oli valmistatud 1991. aastal või hiljem. Omanduses mootorsaagidest oli viimase 12 kuu jooksul kasutusel 20 346 (79,5%). Teiste mootorsaage kasutas 5554 majapidamist (14,8% ühehektarilise või suurema metsamaaga majapidamistest).

Võsalõikureid oli 2598 majapidamises kokku 2667, neist 2070 (77,6%) oli valmistatud 1991. aastal või hiljem. Omanduses võsalõikuritest oli viimase 12 kuu jooksul kasutusel 2195 (82,3%). Teiste võsalõikureid kasutas 1284 majapidamist (3,4% ühehektarilise või suurema metsamaaga majapidamistest).

Koondamistehnikat oli 1600 majapidamises kokku 1692 ühikut, neist 787 (46,5%) oli valmistatud 1991. aastal või hiljem. Omanduses koondamistehnikast oli viimase 12 kuu jooksul kasutusel 1465 (86,6%). Teiste koondamistehnikat kasutas 4594 majapidamist (12,2% ühehektarilise või suurema metsamaaga majapidamistest).

Forvardereid oli 127 majapidamises kokku 119, neist 77 (64,7%) oli valmistatud 1991. aastal või hiljem. Omanduses forvarderitest oli viimase 12 kuu jooksul kasutusel 109 (91,6%). Teiste forvardereid kasutas 1324 majapidamist (3,5% ühehektarilise või suurema metsamaaga majapidamistest).

Harvestere oli 13 majapidamises kokku 13, neist 12 (92,3%) oli valmistatud 1991. aastal või hiljem. Omanduses harvesteridest oli viimase 12 kuu jooksul kasutusel 12 (92,3%). Teiste harvestere kasutas 228 majapidamist (0,6% ühehektarilise või suurema metsamaaga majapidamistest).

FORESTRY IN OPERATING AGRICULTURAL HOLDINGS

On 15 July 2001 there were 68,987 operating holdings (hereinafter holding) in Estonia. 42,614 of them (61.8%) had forest land in their ownership (Diagram 1). Holdings of natural persons with forest land accounted for 99.3% (42,323 holdings) and holdings of legal persons — 0.7% (291 holdings). The share of holdings with forest land was largest in Hiiu county (81.7%) and the smallest in Jõgeva county (52.1%) (Diagram 2). The data on forest reserves, felling, reforestation, construction of forest roads, forest draining and on machinery and equipment were collected from holdings where the size of forest land was at least one hectare (37,523 holdings or 88.1% of holdings owning forest land).

The data on forest reserves were collected mainly on the basis of forest management plans. As at the end of 2001 64% of private forest land had been taken inventory and there were no reliable inventory data on forest land not returned and privatised, many holdings did not have forest management plan^a. This made it difficult to determine forest reserves in these holdings. The age of stands was not determined in 1.7% of holdings (by the area of stands — 1.6%). The reserve of stands was not determined in 19.3% of holdings (by the area of stands — 17.2%). The total reserve of stands was calculated, expanding the collected data by counties.

Forest land in land tenure of holdings included private forest land registered in land cadastre as well as forest land not returned (not finally formalised) to the legal owner by the moment of Census. Other ownership or not formalised land belonging to the legal owner accounted for 10.8% of the total land tenure of holdings.

FOREST RESERVES

384,493 hectares of forest land was in the possession of holdings. Forest land with the area less than one hectare per holding totalled 2,360 hectares (0.6%) and with the area one hectare or more totalled 382,133 hectares (99.4%). The share of forest land of the total land tenure of holdings was 26.3%, which is significantly lower than the average share of forest land in total land of Estonia (41%) and smaller than the share of forest land in non-operating holdings (66.4%). The share of forest land of the land tenure of holdings was largest in Hiiu county (42.4%) and smallest

in Järva county (18.0%) (Diagram 3, Thematic map 1). Forest land in the possession of holdings accounted for 17.1% of the total forest land of Estonia and 27.6% of the sum of private forest land and of not returned and not privatised forest land.

The area of bare land was 19,037 hectares (5.0% of forest land) and the area of stands was 363,095 hectares (95.0%).

The age distribution of stands is unequal and it may be characterized by a great share of middle-aged forest — 136,942 hectares or 37.7% of the area of stands (Diagram 4). The area of ripe forest was 74,022 hectares (20.4%) and the area of growing forest — 57,266 hectares (15.8%). Younger than middle-aged forest accounted for 24.4% of the area of stands: lath forest — 33,567 hectares (9.2%), young growth — 30,649 hectares (8.4%) and undetermined area — 24,718 hectares (6.8%). No data were received for the age of 1.6% of stands.

The total reserve of stands in forests of holdings was 65 million m³, of which 35.6 million m³ of coniferous stands (54.8%) and 29.3 million m³ of non-coniferous stands (45.2%) (Thematic map 2). The average reserve of stands in forests of holdings was 179 m³, which is 97.3% of the inventory average reserve of stands in private forests (184 m³). The average reserve of stands was biggest in Põlva county — 207 m³ and the smallest in Saare county — 140 m³ (Diagram 5).

FELLING

During the 12 months prior to the Census moment, forest was felled in 20,370 holdings (54.3% of holdings where the area of forest land was one hectare or more). 1,373,058 m³ of timber was felled, of which regeneration cutting — 384,806 m³ (28.1% of the total felling outturn of holdings), improvement cutting — 740,712 m³ (53.9%), selection cutting — 200,379 m³ (14.6%) and deforestation — 47,161 m³ (3.4%). The share of felling was largest in Viljandi county — 204,178 m³ or 14.9% of the total felling of holdings, and smallest in Hiiu county — 26,651 m³ or 1.9% (Diagram 6, Thematic map 3). The total felling outturn in the forests of holdings was 2.1% of the reserve of their stands. The felling outturn was largest in holdings where the area of forest land was 10–20 hectares — 353,557 m³ or 25.7% of the felling outturn.

^a The data used for explanations and comparisons are taken from the yearbook "Forest 2001" of the Centre of Forest Protection and Silviculture.

The share of felling outturn by type of felling in forests of holdings was different from the share of felling outturn in all forests of Estonia. In 2000, in total felling in the forests of Estonia regeneration cutting had the largest share — 69.3%, which exceeds 2.5 times the share of regeneration cutting in forests of holdings. The share of improvement cutting in all forests of Estonia was 27.6% and the share of selection and other cutting accounted only for 3.0%.

The intensity of felling in forests of holdings was 3.59 m³ sol.vol./ha per year (in non-operating holdings 5.93). The intensity of felling was biggest in Viljandi county — 4.91 m³ sol.vol./ha per year and the smallest in Saare county — 1.35 m³ sol.vol./ha per year (Diagram 7). The intensity of felling in forests of holdings was 1.7 times lower than in private forests of Estonia total and 2% higher than the intensity of felling in state forests in 2000.

REFORESTATION

During the 12 months prior to the Census moment, reforestation was performed in 3,540 holdings (9.4% of holdings where the area of forest land was one hectare or more), on an average 0.29 hectares per holding. Most reforestation per holding was performed in Harju county — 0.36 hectares and least in Saare county — 0.14 hectares.

The total area of reforestation was 1,022 hectares, of which 639 hectares in cutting areas (62.5%), 8 hectares (0.8%) in former quarries, 92 hectares (9.0%) in burnt woodland and glades and 283 hectares (27.7%) in arable land and pastures. Most reforestation was performed in Viljandi county — 157 hectares or 15.4% of the total reforestation, the least in Hiiu county — 10 hectares or 1.0% (Diagram 8).

CONSTRUCTION OF FOREST ROADS AND FOREST DRAINING

During the five years prior to the Census moment, forest roads were built in 994 holdings (2.6% of holdings having one hectare or more forest land), on an average 0.48 kilometres per holding. 478 kilometres of forest roads were built in total. Most forest roads were built in Tartu and Viljandi county — 53 kilometres or 11.1% of the length of the forest roads built and the least in Hiiu county — 11 kilometres or 2.3% (Diagram 9).

During the five years prior to the Census moment, forest draining was performed in 772 holdings (2.1% of holdings having one hectare or more forest land), on an average 4.9 hectares per holding. The total area of forest draining was 3,778 hectares. Most draining was performed in Rapla county — 553 hectares or 14.6% of forest draining and the least in Saare county — 80 hectares or 2.1% (Diagram 10).

MACHINERY AND EQUIPMENT

23,570 holdings (62.8% of holdings with forest land of one hectare or more) had machinery and equipment used in forestry. 9,658 of holdings (25.7%) used machinery and equipment of others.

25,604 power saws were in the ownership of 23,447 holdings, of which 17,749 (69.3%) were made in 1991 or later. During the last 12 months 20,346 (79.5%) of power saws in the ownership were used. 5,554 holdings used power saws of others (14.8% of holdings having forest land of one hectare or more).

Bush cutters in 2,598 holdings numbered 2,667, of which 2,070 (77.6%) were made in 1991 or later. During the last 12 months 2,195 (82.3%) of bush cutters in the ownership were used. 1,284 holdings used bush cutters of others (3.4% of holdings having forest land of one hectare or more).

1,600 holdings had 1,692 units of forest aggregative machinery, of which 787 (46.5%) were made in 1991 or later. During the last 12 months 1,465 (86.6%) of aggregative machinery in the ownership was used. 4,594 holdings (12.2% of holdings having forest land of one hectare or more) used aggregative machinery of others.

Forwarders in 127 holdings numbered 119, of which 77 (64.7%) were made in 1991 or later. During the last 12 months 109 (91.6%) of forwarders in the ownership were used. 1,324 holdings (3.5% of holdings having forest land of one hectare or more) used forwarders of others.

Harvesters in 13 holdings numbered 13, of which 12 (92.3%) were made in 1991 or later. During the last 12 months 12 harvesters in the ownership were used (92.3%). 228 holdings used harvesters of others (0.6% of holdings having forest land of one hectare or more).

Tabel 1. Metsamaaga põllumajanduslikud majapidamised, 15. juuli 2001
Table 1. Agricultural holdings with forest land, 15 July 2001

| Maakond <i>County</i> | Majapidamised kokku <i>Holdings total</i> | Metsamaaga <i>With forest land</i> | |
|--|--|---------------------------------------|------------------------------|
| | | < 1 ha <i>< 1 ha</i> | >= 1 ha <i>>= 1 ha</i> |
| Põllumajanduslike majapidamiste arv <i>Number of agricultural holdings</i> | | | |
| Kokku <i>Total</i> | 42 614 | 5 091 | 37 523 |
| füüsilised isikud <i>natural persons</i> | 42 323 | 5 069 | 37 254 |
| juriidilised isikud <i>legal persons</i> | 291 | 22 | 269 |
| Harju | 3 288 | 502 | 2 786 |
| Hiiu | 1 240 | 125 | 1 115 |
| Ida-Viru | 1 408 | 147 | 1 261 |
| Jõgeva | 2 611 | 264 | 2 347 |
| Järva | 1 929 | 132 | 1 797 |
| Lääne | 2 077 | 210 | 1 867 |
| Lääne-Viru | 3 188 | 350 | 2 838 |
| Põlva | 3 482 | 520 | 2 962 |
| Pärnu | 3 860 | 486 | 3 374 |
| Rapla | 2 935 | 221 | 2 714 |
| Saare | 3 392 | 293 | 3 099 |
| Tartu | 3 568 | 606 | 2 962 |
| Valga | 2 064 | 294 | 1 770 |
| Viljandi | 3 665 | 408 | 3 257 |
| Võru | 3 907 | 533 | 3 374 |
| Metsamaa, ha <i>Forest area, ha</i> | | | |
| Kokku <i>Total</i> | 384 493 | 2 360 | 382 133 |
| füüsilised isikud <i>natural persons</i> | 371 134 | 2 349 | 368 785 |
| juriidilised isikud <i>legal persons</i> | 13 359 | 11 | 13 348 |
| Harju | 25 536 | 240 | 25 296 |
| Hiiu | 11 719 | 61 | 11 658 |
| Ida-Viru | 14 186 | 71 | 14 115 |
| Jõgeva | 20 535 | 124 | 20 411 |
| Järva | 19 657 | 59 | 19 598 |
| Lääne | 18 812 | 96 | 18 716 |
| Lääne-Viru | 26 591 | 155 | 26 437 |
| Põlva | 23 209 | 240 | 22 969 |
| Pärnu | 44 624 | 209 | 44 415 |
| Rapla | 33 764 | 101 | 33 663 |
| Saare | 30 825 | 137 | 30 688 |
| Tartu | 24 301 | 278 | 24 023 |
| Valga | 18 798 | 144 | 18 654 |
| Viljandi | 41 741 | 187 | 41 554 |
| Võru | 30 194 | 258 | 29 936 |

Tabel 1.1. Metsamaa põllumajanduslikes majapidamistes tüübi järgi, 15. juuli 2001
Table 1.1. Forest land in agricultural holdings by type, 15 July 2001

| Maakond <i>County</i> | Metsamaa kokku <i>Forest land total</i> | Lageala <i>Bare land</i> | Puistud | | | | | | | |
|--------------------------|---|---------------------------------|----------------------------------|--|---------------------------------------|---|---|---|--|--|
| | | | kokku <i>Stands total</i> | selgusetu ala <i>undeter- mined area</i> | noorendik <i>young growing</i> | lati- mets <i>lath forest</i> | keskealine mets <i>middle-aged forest</i> | valmiv mets <i>growing forest</i> | küps mets <i>ripe forest</i> | määratle- mata mets <i>unspecified forest land</i> |

Põllumajanduslike majapidamiste arv
Number of agricultural holdings

| | | | | | | | | | | |
|---|--------|-------|--------|-------|--------|--------|--------|--------|--------|-----|
| Kokku <i>Total</i> | 37 523 | 9 670 | 37 418 | 8 891 | 11 517 | 11 315 | 23 501 | 15 106 | 17 495 | 625 |
| füüsilised isikud <i>natural persons</i> | 37 254 | 9 565 | 37 153 | 8 811 | 11 411 | 11 208 | 23 310 | 14 966 | 17 356 | 623 |
| juriidilised isikud <i>legal persons</i> | 269 | 105 | 265 | 80 | 106 | 107 | 191 | 140 | 139 | 2 |
| Harju | 2 786 | 608 | 2 782 | 826 | 690 | 818 | 1 546 | 1 057 | 1 376 | 9 |
| Hiiu | 1 115 | 216 | 1 115 | 187 | 248 | 328 | 750 | 431 | 465 | 2 |
| Ida-Viru | 1 261 | 348 | 1 258 | 272 | 451 | 353 | 820 | 572 | 558 | 2 |
| Jõgeva | 2 347 | 584 | 2 341 | 536 | 694 | 582 | 1 411 | 876 | 971 | 6 |
| Järva | 1 797 | 499 | 1 784 | 428 | 510 | 539 | 1 161 | 750 | 930 | 4 |
| Lääne | 1 867 | 467 | 1 866 | 327 | 486 | 465 | 1 039 | 614 | 803 | 316 |
| Lääne-Viru | 2 838 | 845 | 2 826 | 685 | 812 | 691 | 1 642 | 1 118 | 1 625 | 7 |
| Põlva | 2 962 | 733 | 2 950 | 577 | 1 023 | 974 | 2 022 | 1 176 | 1 285 | 12 |
| Pärnu | 3 374 | 665 | 3 364 | 659 | 1 047 | 1 022 | 2 272 | 1 391 | 1 475 | 205 |
| Rapla | 2 714 | 767 | 2 712 | 662 | 941 | 1 005 | 1 766 | 1 332 | 1 422 | 8 |
| Saare | 3 099 | 654 | 3 099 | 505 | 649 | 861 | 2 155 | 838 | 789 | 4 |
| Tartu | 2 962 | 852 | 2 948 | 732 | 929 | 906 | 1 639 | 1 062 | 1 242 | 14 |
| Valga | 1 770 | 491 | 1 764 | 606 | 641 | 597 | 1 142 | 826 | 1 006 | 7 |
| Viljandi | 3 257 | 1 087 | 3 242 | 795 | 1 084 | 1 020 | 1 979 | 1 509 | 1 806 | 7 |
| Võru | 3 374 | 854 | 3 367 | 1 094 | 1 312 | 1 154 | 2 157 | 1 554 | 1 742 | 22 |

Metsamaa, ha
Forest area, ha

| | | | | | | | | | | |
|---|---------|--------|---------|--------|--------|--------|---------|--------|--------|-------|
| Kokku <i>Total</i> | 382 133 | 19 037 | 363 095 | 24 718 | 30 649 | 33 567 | 136 942 | 57 266 | 74 022 | 5 931 |
| füüsilised isikud <i>natural persons</i> | 368 785 | 18 146 | 350 638 | 23 984 | 29 151 | 31 537 | 132 238 | 55 577 | x | x |
| juriidilised isikud <i>legal persons</i> | 13 348 | 891 | 12 457 | 733 | 1 498 | 2 030 | 4 704 | 1 689 | x | x |
| Harju | 25 296 | 1 176 | 24 120 | 2 367 | 1 584 | 2 248 | 8 016 | 3 821 | 6 049 | 36 |
| Hiiu | 11 658 | 425 | 11 233 | 361 | 651 | 945 | 4 741 | 1 908 | x | x |
| Ida-Viru | 14 115 | 673 | 13 442 | 850 | 1 341 | 964 | 5 265 | 2 333 | x | x |
| Jõgeva | 20 411 | 1 059 | 19 352 | 1 369 | 1 753 | 1 621 | 7 388 | 3 326 | 3 819 | 76 |
| Järva | 19 598 | 982 | 18 616 | 977 | 1 326 | 1 511 | 7 780 | 2 943 | 4 024 | 55 |
| Lääne | 18 716 | 677 | 18 038 | 879 | 1 024 | 1 098 | 7 176 | 2 024 | 3 022 | 2 814 |
| Lääne-Viru | 26 437 | 1 376 | 25 061 | 1 803 | 2 098 | 1 790 | 8 340 | 4 142 | 6 824 | 63 |
| Põlva | 22 969 | 1 297 | 21 672 | 1 126 | 2 315 | 1 996 | 8 984 | 3 269 | 3 884 | 98 |
| Pärnu | 44 415 | 1 847 | 42 567 | 2 383 | 3 784 | 3 725 | 17 522 | 6 256 | 6 814 | 2 083 |
| Rapla | 33 663 | 1 611 | 32 052 | 2 086 | 2 676 | 3 010 | 11 863 | 5 556 | 6 780 | 81 |
| Saare | 30 688 | 1 163 | 29 526 | 1 628 | 1 891 | 3 379 | 15 022 | 3 980 | 3 583 | 45 |
| Tartu | 24 023 | 1 631 | 22 391 | 1 867 | 2 313 | 3 544 | 7 133 | 3 408 | 4 026 | 101 |
| Valga | 18 654 | 1 046 | 17 609 | 1 599 | 1 624 | 1 686 | 5 795 | 2 600 | 4 276 | 30 |
| Viljandi | 41 554 | 2 767 | 38 786 | 2 461 | 3 347 | 3 502 | 12 443 | 7 210 | 9 541 | 283 |
| Võru | 29 936 | 1 307 | 28 629 | 2 961 | 2 922 | 2 550 | 9 475 | 4 491 | 6 095 | 136 |

Tabel 1.2. Metsamaa põllumajanduslikes majapidamistes maavalduse suurusklassi järgi, 15. juuli 2001

Table 1.2. Forest land in agricultural holdings by size class of total land tenure, 15 July 2001

| Maakond | Maavalduse suurusklass, ha | | | | | | |
|---|-------------------------------------|-------|--------|--------|--------|--------|---------|
| | kokku | 1-<5 | 5-<10 | 10-<20 | 20-<30 | 30-<50 | >=50 |
| County | Size class of total land tenure, ha | | | | | | |
| | total | 1-<5 | 5-<10 | 10-<20 | 20-<30 | 30-<50 | >=50 |
| Põllumajanduslike majapidamiste arv | | | | | | | |
| Number of agricultural holdings | | | | | | | |
| Kokku | 37 523 | 4 292 | 7 389 | 10 930 | 6 088 | 5 318 | 3 506 |
| <i>Total</i> | | | | | | | |
| füüsilised isikud <i>natural persons</i> | 37 254 | 4 286 | 7 365 | 10 897 | 6 066 | 5 277 | 3 363 |
| juriidilised isikud <i>legal persons</i> | 269 | 6 | 24 | 33 | 22 | 41 | 143 |
| Harju | 2 786 | 454 | 587 | 749 | 440 | 349 | 207 |
| Hiiu | 1 115 | 150 | 208 | 386 | 198 | 116 | 57 |
| Ida-Viru | 1 261 | 135 | 265 | 381 | 209 | 167 | 104 |
| Jõgeva | 2 347 | 298 | 527 | 710 | 337 | 292 | 183 |
| Järva | 1 797 | 215 | 355 | 460 | 288 | 234 | 245 |
| Lääne | 1 867 | 254 | 339 | 530 | 290 | 253 | 201 |
| Lääne-Viru | 2 838 | 436 | 585 | 758 | 420 | 376 | 263 |
| Põlva | 2 962 | 381 | 764 | 937 | 392 | 317 | 171 |
| Pärnu | 3 374 | 250 | 590 | 958 | 578 | 617 | 381 |
| Rapla | 2 714 | 231 | 417 | 744 | 494 | 485 | 343 |
| Saare | 3 099 | 325 | 645 | 962 | 510 | 451 | 206 |
| Tartu | 2 962 | 471 | 591 | 865 | 442 | 357 | 236 |
| Valga | 1 770 | 114 | 306 | 485 | 345 | 306 | 214 |
| Viljandi | 3 257 | 263 | 560 | 845 | 560 | 551 | 478 |
| Võru | 3 374 | 315 | 650 | 1 160 | 585 | 447 | 217 |
| Metsamaa, ha | | | | | | | |
| Forest area, ha | | | | | | | |
| Kokku | 382 133 | 8 572 | 27 769 | 74 443 | 67 889 | 91 435 | 112 023 |
| <i>Total</i> | | | | | | | |
| füüsilised isikud <i>natural persons</i> | 368 785 | 8 561 | 27 669 | 74 155 | 67 628 | 90 633 | 100 139 |
| juriidilised isikud <i>legal persons</i> | 13 348 | 11 | 101 | 289 | 261 | 803 | 11 884 |
| Harju | 25 296 | 858 | 2 161 | 4 943 | 4 718 | 6 072 | 6 544 |
| Hiiu | 11 658 | 291 | 896 | 3 147 | 2 701 | 2 469 | 2 154 |
| Ida-Viru | 14 115 | 270 | 1 027 | 2 634 | 2 794 | 3 239 | 4 151 |
| Jõgeva | 20 411 | 627 | 2 056 | 4 897 | 3 464 | 4 648 | 4 719 |
| Järva | 19 598 | 476 | 1 520 | 3 655 | 3 350 | 3 919 | 6 677 |
| Lääne | 18 716 | 518 | 1 273 | 3 557 | 3 139 | 4 119 | 6 110 |
| Lääne-Viru | 26 437 | 924 | 2 460 | 5 618 | 4 699 | 6 346 | 6 390 |
| Põlva | 22 969 | 750 | 2 635 | 5 975 | 4 031 | 4 873 | 4 705 |
| Pärnu | 44 415 | 487 | 2 109 | 6 516 | 6 538 | 10 930 | 17 836 |
| Rapla | 33 663 | 480 | 1 766 | 5 524 | 5 831 | 8 649 | 11 414 |
| Saare | 30 688 | 653 | 2 642 | 7 169 | 6 211 | 8 265 | 5 747 |
| Tartu | 24 023 | 894 | 2 011 | 5 213 | 4 250 | 4 896 | 6 759 |
| Valga | 18 654 | 200 | 1 043 | 2 825 | 3 455 | 5 153 | 5 979 |
| Viljandi | 41 554 | 526 | 2 038 | 5 458 | 6 514 | 10 269 | 16 750 |
| Võru | 29 936 | 616 | 2 133 | 7 313 | 6 194 | 7 590 | 6 089 |

Tabel 1.3. Metsamaa põllumajanduslikes majapidamistes metsamaa suurusklassi järgi, 15. juuli 2001

Table 1.3. Forest land in agricultural holdings by size class of forest land, 15 July 2001

| Maakond | Metsamaa suurusklass, ha | | | | | | |
|--|-------------------------------|--------|--------|---------|--------|--------|--------|
| | kokku | 1-<5 | 5-<10 | 10-<20 | 20-<30 | 30-<50 | >=50 |
| County | Size class of forest land, ha | | | | | | |
| | total | 1-<5 | 5-<10 | 10-<20 | 20-<30 | 30-<50 | >=50 |
| Põllumajanduslike majapidamiste arv | | | | | | | |
| Number of agricultural holdings | | | | | | | |
| Kokku | 37 523 | 15 520 | 9 619 | 7 815 | 2 612 | 1 470 | 487 |
| <i>Total</i> | | | | | | | |
| füüsilised isikud | 37 254 | 15 463 | 9 561 | 7 750 | 2 580 | 1 445 | 455 |
| <i>natural persons</i> | | | | | | | |
| juriidilised isikud | 269 | 57 | 58 | 65 | 32 | 25 | 32 |
| <i>legal persons</i> | | | | | | | |
| Harju | 2 786 | 1 312 | 662 | 517 | 168 | 97 | 30 |
| Hiiu | 1 115 | 382 | 328 | 268 | 93 | 33 | 11 |
| Ida-Viru | 1 261 | 482 | 329 | 263 | 105 | 53 | 29 |
| Jõgeva | 2 347 | 1 046 | 645 | 455 | 113 | 73 | 15 |
| Järva | 1 797 | 690 | 475 | 387 | 132 | 84 | 29 |
| Lääne | 1 867 | 789 | 485 | 375 | 121 | 69 | 28 |
| Lääne-Viru | 2 838 | 1 196 | 746 | 603 | 183 | 84 | 26 |
| Põlva | 2 962 | 1 488 | 761 | 510 | 126 | 61 | 16 |
| Pärnu | 3 374 | 1 241 | 823 | 769 | 298 | 181 | 62 |
| Rapla | 2 714 | 838 | 722 | 702 | 241 | 145 | 66 |
| Saare | 3 099 | 1 168 | 846 | 700 | 228 | 136 | 21 |
| Tartu | 2 962 | 1 549 | 706 | 486 | 135 | 67 | 19 |
| Valga | 1 770 | 708 | 418 | 408 | 149 | 73 | 14 |
| Viljandi | 3 257 | 1 189 | 761 | 684 | 295 | 231 | 97 |
| Võru | 3 374 | 1 442 | 912 | 688 | 225 | 83 | 24 |
| Metsamaa, ha | | | | | | | |
| Forest area, ha | | | | | | | |
| Kokku | 382 133 | 42 076 | 68 305 | 108 871 | 62 886 | 54 704 | 45 292 |
| <i>Total</i> | | | | | | | |
| füüsilised isikud | 368 785 | 41 908 | 67 905 | 107 969 | 62 112 | 53 747 | 35 144 |
| <i>natural persons</i> | | | | | | | |
| juriidilised isikud | 13 348 | 168 | 399 | 902 | 774 | 957 | 10 147 |
| <i>legal persons</i> | | | | | | | |
| Harju | 25 296 | 3 291 | 4 642 | 7 167 | 4 008 | 3 591 | 2 596 |
| Hiiu | 11 658 | 1 023 | 2 389 | 3 699 | 2 233 | 1 221 | 1 092 |
| Ida-Viru | 14 115 | 1 317 | 2 365 | 3 700 | 2 558 | 1 988 | 2 187 |
| Jõgeva | 20 411 | 2 859 | 4 572 | 6 217 | 2 718 | 2 679 | 1 367 |
| Järva | 19 598 | 1 966 | 3 414 | 5 480 | 3 209 | 3 169 | 2 359 |
| Lääne | 18 716 | 2 179 | 3 487 | 5 219 | 2 888 | 2 562 | 2 382 |
| Lääne-Viru | 26 437 | 3 303 | 5 243 | 8 294 | 4 473 | 3 020 | 2 104 |
| Põlva | 22 969 | 3 976 | 5 282 | 7 008 | 3 040 | 2 301 | 1 363 |
| Pärnu | 44 415 | 3 453 | 5 894 | 10 840 | 7 142 | 6 700 | 10 386 |
| Rapla | 33 663 | 2 359 | 5 162 | 9 872 | 5 753 | 5 479 | 5 038 |
| Saare | 30 688 | 3 209 | 5 923 | 9 719 | 5 524 | 5 048 | 1 265 |
| Tartu | 24 023 | 4 009 | 4 970 | 6 609 | 3 187 | 2 532 | 2 715 |
| Valga | 18 654 | 1 975 | 2 995 | 5 841 | 3 603 | 2 706 | 1 535 |
| Viljandi | 41 554 | 3 301 | 5 429 | 9 648 | 7 189 | 8 643 | 7 344 |
| Võru | 29 936 | 3 858 | 6 537 | 9 558 | 5 360 | 3 063 | 1 560 |

Tabel 1.4. Lageala põllumajanduslikes majapidamistes maavalduse suurusklassi järgi,
15. juuli 2001

Table 1.4. Bare land in agricultural holdings by size class of total land tenure, 15 July 2001

| Maakond | Maavalduse suurusklass, ha | | | | | | |
|---|-------------------------------------|------|-------|--------|--------|--------|-------|
| | kokku | 1-<5 | 5-<10 | 10-<20 | 20-<30 | 30-<50 | >=50 |
| County | Size class of total land tenure, ha | | | | | | |
| | total | 1-<5 | 5-<10 | 10-<20 | 20-<30 | 30-<50 | >=50 |
| Põllumajanduslike majapidamiste arv | | | | | | | |
| Number of agricultural holdings | | | | | | | |
| Kokku | 9 670 | 685 | 1 465 | 2 570 | 1 740 | 1 793 | 1 417 |
| <i>Total</i> | | | | | | | |
| füüsilised isikud <i>natural persons</i> | 9 565 | 683 | 1 457 | 2 564 | 1 732 | 1 772 | 1 357 |
| juriidilised isikud <i>legal persons</i> | 105 | 2 | 8 | 6 | 8 | 21 | 60 |
| Harju | 608 | 61 | 102 | 167 | 104 | 112 | 62 |
| Hiiu | 216 | 24 | 33 | 69 | 47 | 24 | 19 |
| Ida-Viru | 348 | 20 | 52 | 94 | 65 | 68 | 49 |
| Jõgeva | 584 | 47 | 94 | 173 | 103 | 100 | 67 |
| Järva | 499 | 40 | 83 | 109 | 86 | 86 | 95 |
| Lääne | 467 | 34 | 67 | 115 | 81 | 83 | 87 |
| Lääne-Viru | 845 | 101 | 166 | 222 | 135 | 131 | 90 |
| Põlva | 733 | 47 | 165 | 221 | 111 | 105 | 84 |
| Pärnu | 665 | 20 | 69 | 169 | 119 | 153 | 135 |
| Rapla | 767 | 34 | 95 | 187 | 145 | 171 | 135 |
| Saare | 654 | 43 | 107 | 203 | 144 | 106 | 51 |
| Tartu | 852 | 97 | 134 | 236 | 149 | 134 | 102 |
| Valga | 491 | 22 | 67 | 109 | 79 | 124 | 90 |
| Viljandi | 1 087 | 45 | 121 | 229 | 207 | 237 | 248 |
| Võru | 854 | 50 | 110 | 267 | 165 | 159 | 103 |
| Lageala, ha | | | | | | | |
| Bare land, ha | | | | | | | |
| Kokku | 19 037 | 416 | 1 293 | 3 848 | 3 375 | 4 633 | 5 473 |
| <i>Total</i> | | | | | | | |
| füüsilised isikud <i>natural persons</i> | 18 146 | x | x | 3 833 | 3 337 | 4 556 | 4 722 |
| juriidilised isikud <i>legal persons</i> | 891 | x | x | 15 | 38 | 76 | 750 |
| Harju | 1 176 | 35 | 93 | 219 | 215 | 316 | 298 |
| Hiiu | 425 | 13 | 32 | 98 | 91 | 75 | 115 |
| Ida-Viru | 673 | 12 | 53 | 147 | 138 | 191 | 131 |
| Jõgeva | 1 059 | 33 | 102 | 278 | 203 | 268 | 176 |
| Järva | 982 | 34 | 97 | 205 | 170 | 198 | 278 |
| Lääne | 677 | 18 | 53 | 142 | 130 | 147 | 188 |
| Lääne-Viru | 1 376 | 61 | 135 | 324 | 280 | 320 | 256 |
| Põlva | 1 297 | 33 | 133 | 332 | 221 | 217 | 361 |
| Pärnu | 1 847 | 10 | 48 | 312 | 214 | 431 | 831 |
| Rapla | 1 611 | 20 | 82 | 280 | 319 | 480 | 429 |
| Saare | 1 163 | 21 | 87 | 281 | 298 | 269 | 207 |
| Tartu | 1 631 | 62 | 121 | 398 | 307 | 307 | 437 |
| Valga | 1 046 | 11 | 55 | 163 | 116 | 363 | 338 |
| Viljandi | 2 767 | 29 | 105 | 360 | 392 | 764 | 1 118 |
| Võru | 1 307 | 26 | 98 | 308 | 280 | 285 | 309 |

Tabel 1.5. Lageala põllumajanduslikes majapidamistes metsamaa suurusklassi järgi, 15. juuli 2001
Table 1.5. Bare land in agricultural holdings by size class of forest land, 15 July 2001

| Maakond | Metsamaa suurusklass, ha | | | | | | |
|---|-------------------------------|-------|-------|--------|--------|--------|-------|
| | kokku | 1-<5 | 5-<10 | 10-<20 | 20-<30 | 30-<50 | >=50 |
| County | Size class of forest land, ha | | | | | | |
| | total | 1-<5 | 5-<10 | 10-<20 | 20-<30 | 30-<50 | >=50 |
| Põllumajanduslike majapidamiste arv | | | | | | | |
| Number of agricultural holdings | | | | | | | |
| Kokku | 9 670 | 2 584 | 2 470 | 2 564 | 1 085 | 674 | 293 |
| <i>Total</i> | | | | | | | |
| füüsilised isikud <i>natural persons</i> | 9 565 | 2 572 | 2 456 | 2 542 | 1 071 | 657 | 267 |
| juriidilised isikud <i>legal persons</i> | 105 | 12 | 14 | 22 | 14 | 17 | 26 |
| Harju | 608 | 202 | 152 | 142 | 66 | 31 | 15 |
| Hiiu | 216 | 49 | 64 | 56 | 28 | 13 | 6 |
| Ida-Viru | 348 | 81 | 83 | 92 | 53 | 21 | 18 |
| Jõgeva | 584 | 166 | 171 | 154 | 46 | 35 | 12 |
| Järva | 499 | 124 | 126 | 128 | 56 | 45 | 20 |
| Lääne | 467 | 123 | 113 | 134 | 55 | 29 | 13 |
| Lääne-Viru | 845 | 276 | 221 | 227 | 64 | 42 | 15 |
| Põlva | 733 | 261 | 197 | 183 | 52 | 30 | 10 |
| Pärnu | 665 | 126 | 134 | 188 | 115 | 68 | 34 |
| Rapla | 767 | 147 | 181 | 238 | 95 | 70 | 36 |
| Saare | 654 | 165 | 181 | 190 | 66 | 39 | 13 |
| Tartu | 852 | 306 | 239 | 192 | 68 | 35 | 12 |
| Valga | 491 | 123 | 118 | 138 | 66 | 37 | 9 |
| Viljandi | 1 087 | 216 | 241 | 274 | 157 | 140 | 59 |
| Võru | 854 | 219 | 249 | 228 | 98 | 39 | 21 |
| Lageala, ha | | | | | | | |
| Bare land, ha | | | | | | | |
| Kokku | 19 037 | 1 933 | 3 433 | 5 592 | 3 078 | 2 631 | 2 371 |
| <i>Total</i> | | | | | | | |
| füüsilised isikud <i>natural persons</i> | 18 146 | 1 922 | 3 400 | 5 526 | 3 008 | 2 521 | 1 769 |
| juriidilised isikud <i>legal persons</i> | 891 | 11 | 33 | 65 | 69 | 110 | 603 |
| Harju | 1 176 | 137 | 210 | 335 | 226 | 154 | 114 |
| Hiiu | 425 | 36 | 77 | 104 | 68 | 67 | 73 |
| Ida-Viru | 673 | 79 | 135 | 170 | 164 | 61 | 64 |
| Jõgeva | 1 059 | 121 | 254 | 393 | 95 | 120 | 76 |
| Järva | 982 | 108 | 208 | 268 | 142 | 160 | 96 |
| Lääne | 677 | 80 | 129 | 224 | 115 | 69 | 61 |
| Lääne-Viru | 1 376 | 197 | 277 | 494 | 186 | 140 | 82 |
| Põlva | 1 297 | 209 | 286 | 397 | 152 | 154 | 98 |
| Pärnu | 1 847 | 93 | 184 | 441 | 273 | 305 | 551 |
| Rapla | 1 611 | 110 | 223 | 571 | 249 | 272 | 186 |
| Saare | 1 163 | 121 | 217 | 389 | 203 | 168 | 65 |
| Tartu | 1 631 | 236 | 392 | 453 | 233 | 112 | 206 |
| Valga | 1 046 | 81 | 172 | 310 | 231 | 124 | 128 |
| Viljandi | 2 767 | 160 | 370 | 637 | 535 | 565 | 500 |
| Võru | 1 307 | 165 | 299 | 406 | 206 | 160 | 71 |

Tabel 1.6. **Puistud põllumajanduslikes majapidamistes liigi ja maavalduse suurusklassi järgi, 15. juuli 2001**
Table 1.6. Stands in agricultural holdings by kind and size class of total land tenure, 15 July 2001

| Maakond | Maavalduse suurusklass, ha | | | | | | |
|---|-------------------------------------|-------|--------|--------|--------|--------|---------|
| | kokku | 1-<5 | 5-<10 | 10-<20 | 20-<30 | 30-<50 | >=50 |
| County | Size class of total land tenure, ha | | | | | | |
| | total | 1-<5 | 5-<10 | 10-<20 | 20-<30 | 30-<50 | >=50 |
| Põllumajanduslike majapidamiste arv | | | | | | | |
| <i>Number of agricultural holdings</i> | | | | | | | |
| Kokku | 37 418 | 4 268 | 7 366 | 10 901 | 6 074 | 5 312 | 3 497 |
| <i>Total</i> | | | | | | | |
| füüsilised isikud <i>natural persons</i> | 37 153 | 4 263 | 7 342 | 10 868 | 6 052 | 5 271 | 3 357 |
| juriidilised isikud <i>legal persons</i> | 265 | 5 | 24 | 33 | 22 | 41 | 140 |
| Harju | 2 782 | 454 | 584 | 749 | 439 | 349 | 207 |
| Hiiu | 1 115 | 150 | 208 | 386 | 198 | 116 | 57 |
| Ida-Viru | 1 258 | 135 | 265 | 379 | 209 | 167 | 103 |
| Jõgeva | 2 341 | 297 | 526 | 709 | 335 | 291 | 183 |
| Järva | 1 784 | 209 | 351 | 457 | 288 | 234 | 245 |
| Lääne | 1 866 | 254 | 339 | 529 | 290 | 253 | 201 |
| Lääne-Viru | 2 826 | 432 | 584 | 756 | 416 | 376 | 262 |
| Põlva | 2 950 | 379 | 760 | 933 | 392 | 316 | 170 |
| Pärnu | 3 364 | 249 | 589 | 954 | 576 | 616 | 380 |
| Rapla | 2 712 | 229 | 417 | 744 | 494 | 485 | 343 |
| Saare | 3 099 | 325 | 645 | 962 | 510 | 451 | 206 |
| Tartu | 2 948 | 467 | 590 | 860 | 441 | 357 | 233 |
| Valga | 1 764 | 114 | 305 | 483 | 344 | 304 | 214 |
| Viljandi | 3 242 | 260 | 557 | 840 | 558 | 550 | 477 |
| Võru | 3 367 | 314 | 646 | 1 160 | 584 | 447 | 216 |
| Puistute kogupindala, ha | | | | | | | |
| <i>Total area of stands, ha</i> | | | | | | | |
| Kokku | 363 095 | 8 157 | 26 478 | 70 595 | 64 514 | 86 803 | 106 548 |
| <i>Total</i> | | | | | | | |
| füüsilised isikud <i>natural persons</i> | 350 638 | 8 148 | 26 388 | 70 321 | 64 291 | 86 076 | 95 414 |
| juriidilised isikud <i>legal persons</i> | 12 457 | 9 | 90 | 274 | 223 | 727 | 11 134 |
| Harju | 24 120 | 823 | 2 069 | 4 723 | 4 503 | 5 755 | 6 247 |
| Hiiu | 11 233 | 278 | 863 | 3 049 | 2 610 | 2 394 | 2 039 |
| Ida-Viru | 13 442 | 257 | 974 | 2 487 | 2 655 | 3 048 | 4 020 |
| Jõgeva | 19 352 | 594 | 1 954 | 4 620 | 3 262 | 4 380 | 4 543 |
| Järva | 18 616 | 442 | 1 423 | 3 450 | 3 181 | 3 721 | 6 399 |
| Lääne | 18 038 | 501 | 1 220 | 3 416 | 3 008 | 3 972 | 5 922 |
| Lääne-Viru | 25 061 | 864 | 2 325 | 5 295 | 4 418 | 6 026 | 6 133 |
| Põlva | 21 672 | 717 | 2 502 | 5 644 | 3 810 | 4 655 | 4 344 |
| Pärnu | 42 567 | 477 | 2 060 | 6 204 | 6 323 | 10 499 | 17 004 |
| Rapla | 32 052 | 460 | 1 684 | 5 243 | 5 512 | 8 168 | 10 984 |
| Saare | 29 526 | 633 | 2 557 | 6 888 | 5 914 | 7 995 | 5 540 |
| Tartu | 22 391 | 834 | 1 889 | 4 814 | 3 943 | 4 590 | 6 322 |
| Valga | 17 609 | 189 | 989 | 2 662 | 3 339 | 4 789 | 5 640 |
| Viljandi | 38 786 | 498 | 1 933 | 5 098 | 6 121 | 9 505 | 15 631 |
| Võru | 28 629 | 591 | 2 035 | 7 004 | 5 915 | 7 305 | 5 780 |

Tabel 1.6. **Puistud põllumajanduslikes majapidamistes liigi ja maavalduse suurusklassi järgi**, 15. juuli 2001
Table 1.6. Stands in agricultural holdings by kind and size class of total land tenure, 15 July 2001

| Maakond | Maavalduse suurusklass, ha | | | | | | |
|--|-------------------------------------|------|-------|--------|--------|--------|-------|
| | kokku | 1-<5 | 5-<10 | 10-<20 | 20-<30 | 30-<50 | >=50 |
| County | Size class of total land tenure, ha | | | | | | |
| | total | 1-<5 | 5-<10 | 10-<20 | 20-<30 | 30-<50 | >=50 |
| Selgusetu ala, ha <i>Undetermined area, ha</i> | | | | | | | |
| Kokku | 24 718 | 755 | 2 163 | 5 348 | 4 367 | 6 128 | 5 957 |
| <i>Total</i> | | | | | | | |
| füüsilised isikud <i>natural persons</i> | 23 984 | 755 | 2 155 | 5 320 | 4 363 | 6 063 | 5 328 |
| juriidilised isikud <i>legal persons</i> | 733 | 0 | 8 | 28 | 4 | 64 | 629 |
| Harju | 2 367 | 100 | 266 | 500 | 438 | 623 | 440 |
| Hiiu | 361 | 16 | 46 | 89 | 112 | 71 | 28 |
| Ida-Viru | 850 | 21 | 97 | 159 | 157 | 273 | 144 |
| Jõgeva | 1 369 | 64 | 172 | 330 | 200 | 246 | 359 |
| Järva | 977 | 43 | 82 | 270 | 180 | 167 | 236 |
| Lääne | 879 | 29 | 77 | 168 | 171 | 190 | 244 |
| Lääne-Viru | 1 803 | 96 | 228 | 399 | 243 | 512 | 324 |
| Põlva | 1 126 | 50 | 144 | 307 | 153 | 244 | 229 |
| Pärnu | 2 383 | 38 | 125 | 382 | 306 | 572 | 961 |
| Rapla | 2 086 | 41 | 135 | 449 | 382 | 557 | 521 |
| Saare | 1 628 | 40 | 147 | 412 | 268 | 553 | 208 |
| Tartu | 1 867 | 78 | 186 | 407 | 352 | 365 | 479 |
| Valga | 1 599 | 28 | 90 | 344 | 338 | 396 | 403 |
| Viljandi | 2 461 | 31 | 138 | 387 | 358 | 595 | 952 |
| Võru | 2 961 | 82 | 230 | 747 | 710 | 763 | 429 |
| Noorendikud, ha <i>Young growing, ha</i> | | | | | | | |
| Kokku | 30 649 | 733 | 2 320 | 5 895 | 5 495 | 6 777 | 9 428 |
| <i>Total</i> | | | | | | | |
| füüsilised isikud <i>natural persons</i> | 29 151 | 733 | 2 310 | 5 879 | 5 468 | 6 697 | 8 065 |
| juriidilised isikud <i>legal persons</i> | 1 498 | - | 10 | 16 | 27 | 80 | 1 363 |
| Harju | 1 584 | 57 | 149 | 314 | 379 | 343 | 343 |
| Hiiu | 651 | 20 | 44 | 172 | 149 | 98 | 167 |
| Ida-Viru | 1 341 | 27 | 117 | 274 | 271 | 255 | 396 |
| Jõgeva | 1 753 | 64 | 204 | 436 | 331 | 331 | 388 |
| Järva | 1 326 | 19 | 118 | 231 | 198 | 278 | 482 |
| Lääne | 1 024 | 26 | 52 | 156 | 180 | 222 | 389 |
| Lääne-Viru | 2 098 | 69 | 148 | 429 | 406 | 473 | 574 |
| Põlva | 2 315 | 83 | 254 | 544 | 372 | 456 | 606 |
| Pärnu | 3 784 | 29 | 162 | 509 | 495 | 806 | 1 784 |
| Rapla | 2 676 | 47 | 136 | 418 | 491 | 686 | 898 |
| Saare | 1 891 | 60 | 183 | 449 | 378 | 512 | 310 |
| Tartu | 2 313 | 97 | 208 | 545 | 400 | 417 | 646 |
| Valga | 1 624 | 18 | 84 | 244 | 328 | 442 | 508 |
| Viljandi | 3 347 | 52 | 194 | 446 | 552 | 810 | 1 294 |
| Võru | 2 922 | 66 | 269 | 730 | 565 | 647 | 644 |

Tabel 1.6. **Puistud põllumajanduslikes majapidamistes liigi ja maavalduse suurusklassi järgi**, 15. juuli 2001
Table 1.6. Stands in agricultural holdings by kind and size class of total land tenure, 15 July 2001

| Maakond | Maavalduse suurusklass, ha | | | | | | |
|---|--|----------------|-----------------|------------------|------------------|------------------|----------------|
| | kokku | 1-<5 | 5-<10 | 10-<20 | 20-<30 | 30-<50 | >=50 |
| <i>County</i> | <i>Size class of total land tenure, ha</i> | | | | | | |
| | <i>total</i> | <i>1-<5</i> | <i>5-<10</i> | <i>10-<20</i> | <i>20-<30</i> | <i>30-<50</i> | <i>>=50</i> |
| Latimets, ha <i>Lath forest, ha</i> | | | | | | | |
| Kokku | 33 567 | 783 | 2 385 | 6 704 | 5 550 | 7 839 | 10 306 |
| <i>Total</i> | | | | | | | |
| füüsilised isikud <i>natural persons</i> | 31 537 | 783 | 2 381 | 6 686 | 5 531 | 7 799 | 8 356 |
| juriidilised isikud <i>legal persons</i> | 2 030 | 0 | 3 | 18 | 19 | 40 | 1 950 |
| Harju | 2 248 | 88 | 175 | 476 | 440 | 425 | 643 |
| Hiiu | 945 | 25 | 61 | 278 | 182 | 198 | 201 |
| Ida-Viru | 964 | 21 | 73 | 226 | 157 | 226 | 261 |
| Jõgeva | 1 621 | 37 | 129 | 377 | 282 | 374 | 421 |
| Järva | 1 511 | 30 | 112 | 331 | 229 | 297 | 512 |
| Lääne | 1 098 | 49 | 78 | 238 | 195 | 235 | 303 |
| Lääne-Viru | 1 790 | 57 | 142 | 416 | 305 | 453 | 418 |
| Põlva | 1 996 | 87 | 273 | 529 | 377 | 375 | 355 |
| Pärnu | 3 725 | 33 | 184 | 553 | 527 | 1 011 | 1 417 |
| Rapla | 3 010 | 48 | 199 | 525 | 479 | 770 | 990 |
| Saare | 3 379 | 70 | 315 | 753 | 656 | 914 | 669 |
| Tartu | 3 544 | 109 | 199 | 614 | 362 | 599 | 1 661 |
| Valga | 1 686 | 29 | 72 | 238 | 343 | 490 | 515 |
| Viljandi | 3 502 | 39 | 195 | 434 | 538 | 864 | 1 433 |
| Võru | 2 550 | 61 | 179 | 717 | 478 | 609 | 506 |
| Keskealine mets, ha <i>Middle-aged forest, ha</i> | | | | | | | |
| Kokku | 136 942 | 2 844 | 9 795 | 26 158 | 24 126 | 32 691 | 41 328 |
| <i>Total</i> | | | | | | | |
| füüsilised isikud <i>natural persons</i> | 132 238 | 2 844 | 9 758 | 26 028 | 24 029 | 32 401 | 37 177 |
| juriidilised isikud <i>legal persons</i> | 4 704 | - | 37 | 130 | 97 | 290 | 4 151 |
| Harju | 8 016 | 266 | 616 | 1 564 | 1 357 | 2 007 | 2 205 |
| Hiiu | 4 741 | 109 | 381 | 1 287 | 1 142 | 1 075 | 746 |
| Ida-Viru | 5 265 | 96 | 382 | 881 | 993 | 1 173 | 1 740 |
| Jõgeva | 7 388 | 218 | 722 | 1 781 | 1 306 | 1 757 | 1 604 |
| Järva | 7 780 | 183 | 474 | 1 280 | 1 254 | 1 641 | 2 949 |
| Lääne | 7 176 | 160 | 464 | 1 323 | 1 090 | 1 552 | 2 587 |
| Lääne-Viru | 8 340 | 240 | 714 | 1 734 | 1 487 | 2 013 | 2 152 |
| Põlva | 8 984 | 293 | 1 045 | 2 385 | 1 625 | 1 785 | 1 851 |
| Pärnu | 17 522 | 191 | 869 | 2 445 | 2 535 | 4 321 | 7 160 |
| Rapla | 11 863 | 150 | 588 | 1 696 | 2 059 | 2 875 | 4 496 |
| Saare | 15 022 | 297 | 1 251 | 3 463 | 3 226 | 3 993 | 2 792 |
| Tartu | 7 133 | 274 | 672 | 1 562 | 1 250 | 1 517 | 1 858 |
| Valga | 5 795 | 62 | 349 | 826 | 1 009 | 1 482 | 2 068 |
| Viljandi | 12 443 | 136 | 604 | 1 679 | 1 932 | 3 015 | 5 075 |
| Võru | 9 475 | 171 | 663 | 2 250 | 1 861 | 2 485 | 2 044 |

Tabel 1.6. **Puistud põllumajanduslikes majapidamistes liigi ja maavalduse suurusklassi järgi**, 15. juuli 2001
Table 1.6. Stands in agricultural holdings by kind and size class of total land tenure, 15 July 2001

| Maakond | Maavalduse suurusklass, ha | | | | | | |
|---|--|----------------|-----------------|------------------|------------------|------------------|----------------|
| | kokku | 1-<5 | 5-<10 | 10-<20 | 20-<30 | 30-<50 | >=50 |
| <i>County</i> | <i>Size class of total land tenure, ha</i> | | | | | | |
| | <i>total</i> | <i>1-<5</i> | <i>5-<10</i> | <i>10-<20</i> | <i>20-<30</i> | <i>30-<50</i> | <i>>=50</i> |
| Valmiv mets, ha <i>Growing forest, ha</i> | | | | | | | |
| Kokku | 57 266 | 1 177 | 4 000 | 10 987 | 10 429 | 13 962 | 16 711 |
| <i>Total</i> | | | | | | | |
| füüsilised isikud <i>natural persons</i> | 55 577 | 1 176 | 3 985 | 10 951 | 10 382 | 13 881 | 15 202 |
| juriidilised isikud <i>legal persons</i> | 1 689 | 1 | 15 | 36 | 47 | 80 | 1 510 |
| Harju | 3 821 | 102 | 347 | 749 | 743 | 818 | 1 062 |
| Hiiu | 1 908 | 41 | 148 | 474 | 409 | 425 | 410 |
| Ida-Viru | 2 333 | 44 | 145 | 487 | 523 | 479 | 655 |
| Jõgeva | 3 326 | 99 | 315 | 787 | 556 | 807 | 763 |
| Järva | 2 943 | 75 | 239 | 545 | 564 | 598 | 921 |
| Lääne | 2 024 | 54 | 175 | 416 | 307 | 446 | 625 |
| Lääne-Viru | 4 142 | 121 | 310 | 835 | 786 | 1 061 | 1 028 |
| Põlva | 3 269 | 98 | 371 | 815 | 545 | 769 | 672 |
| Pärnu | 6 256 | 73 | 320 | 892 | 1 085 | 1 569 | 2 316 |
| Rapla | 5 556 | 78 | 300 | 971 | 965 | 1 392 | 1 851 |
| Saare | 3 980 | 71 | 312 | 904 | 673 | 1 184 | 836 |
| Tartu | 3 408 | 120 | 250 | 743 | 669 | 838 | 788 |
| Valga | 2 600 | 18 | 131 | 386 | 499 | 759 | 806 |
| Viljandi | 7 210 | 87 | 318 | 908 | 1 183 | 1 617 | 3 097 |
| Võru | 4 491 | 95 | 320 | 1 075 | 921 | 1 201 | 880 |
| Küps mets, ha <i>Ripe forest, ha</i> | | | | | | | |
| Kokku | 74 022 | 1 713 | 5 446 | 14 478 | 13 632 | 18 078 | 20 674 |
| <i>Total</i> | | | | | | | |
| füüsilised isikud <i>natural persons</i> | 72 228 | 1 705 | 5 432 | 14 432 | 13 604 | 17 906 | 19 148 |
| juriidilised isikud <i>legal persons</i> | 1 794 | 8 | 14 | 46 | 28 | 172 | 1 526 |
| Harju | 6 049 | 208 | 510 | 1 096 | 1 145 | 1 537 | 1 554 |
| Hiiu | 2 625 | 67 | 181 | 748 | 616 | 527 | 487 |
| Ida-Viru | 2 659 | 48 | 153 | 460 | 554 | 620 | 824 |
| Jõgeva | 3 819 | 113 | 410 | 897 | 587 | 837 | 976 |
| Järva | 4 024 | 92 | 392 | 793 | 732 | 716 | 1 299 |
| Lääne | 3 022 | 96 | 200 | 687 | 617 | 717 | 705 |
| Lääne-Viru | 6 824 | 282 | 766 | 1 464 | 1 190 | 1 486 | 1 636 |
| Põlva | 3 884 | 101 | 407 | 1 062 | 717 | 992 | 605 |
| Pärnu | 6 814 | 69 | 302 | 1 030 | 1 015 | 1 787 | 2 612 |
| Rapla | 6 780 | 94 | 327 | 1 132 | 1 123 | 1 876 | 2 228 |
| Saare | 3 583 | 95 | 340 | 872 | 712 | 839 | 724 |
| Tartu | 4 026 | 151 | 369 | 918 | 898 | 827 | 862 |
| Valga | 4 276 | 34 | 251 | 616 | 814 | 1 221 | 1 341 |
| Viljandi | 9 541 | 149 | 485 | 1 244 | 1 551 | 2 548 | 3 565 |
| Võru | 6 095 | 114 | 355 | 1 460 | 1 362 | 1 547 | 1 256 |

Tabel 1.7. **Puistud põllumajanduslikes majapidamistes liigi ja metsamaa suurusklassi järgi, 15. juuli 2001**
Table 1.7. Stands in agricultural holdings by kind and size class of forest land, 15 July 2001

| Maakond | Metsamaa suurusklass, ha | | | | | | |
|--|-------------------------------|--------|--------|---------|--------|--------|--------|
| | kokku | 1-<5 | 5-<10 | 10-<20 | 20-<30 | 30-<50 | >=50 |
| County | Size class of forest land, ha | | | | | | |
| | total | 1-<5 | 5-<10 | 10-<20 | 20-<30 | 30-<50 | >=50 |
| Põllumajanduslike majapidamiste arv | | | | | | | |
| <i>Number of agricultural holdings</i> | | | | | | | |
| Kokku | 37 418 | 15 454 | 9 595 | 7 802 | 2 611 | 1 469 | 487 |
| <i>Total</i> | | | | | | | |
| füüsilised isikud | 37 153 | 15 399 | 9 538 | 7 738 | 2 579 | 1 444 | 455 |
| <i>natural persons</i> | | | | | | | |
| juriidilised isikud | 265 | 55 | 57 | 64 | 32 | 25 | 32 |
| <i>legal persons</i> | | | | | | | |
| Harju | 2 782 | 1 309 | 661 | 517 | 168 | 97 | 30 |
| Hiiu | 1 115 | 382 | 328 | 268 | 93 | 33 | 11 |
| Ida-Viru | 1 258 | 480 | 328 | 263 | 105 | 53 | 29 |
| Jõgeva | 2 341 | 1 044 | 643 | 453 | 113 | 73 | 15 |
| Järva | 1 784 | 680 | 472 | 387 | 132 | 84 | 29 |
| Lääne | 1 866 | 788 | 485 | 375 | 121 | 69 | 28 |
| Lääne-Viru | 2 826 | 1 191 | 743 | 599 | 183 | 84 | 26 |
| Põlva | 2 950 | 1 477 | 760 | 510 | 126 | 61 | 16 |
| Pärnu | 3 364 | 1 239 | 820 | 765 | 298 | 180 | 62 |
| Rapla | 2 712 | 836 | 722 | 702 | 241 | 145 | 66 |
| Saare | 3 099 | 1 168 | 846 | 700 | 228 | 136 | 21 |
| Tartu | 2 948 | 1 540 | 702 | 485 | 135 | 67 | 19 |
| Valga | 1 764 | 706 | 416 | 406 | 149 | 73 | 14 |
| Viljandi | 3 242 | 1 178 | 758 | 684 | 294 | 231 | 97 |
| Võru | 3 367 | 1 436 | 911 | 688 | 225 | 83 | 24 |
| Puistute kogupindala, ha | | | | | | | |
| <i>Total area of stands, ha</i> | | | | | | | |
| Kokku | 363 095 | 40 146 | 64 873 | 103 279 | 59 807 | 52 071 | 42 920 |
| <i>Total</i> | | | | | | | |
| füüsilised isikud | 350 638 | 39 989 | 64 506 | 102 442 | 59 102 | 51 225 | 33 375 |
| <i>natural persons</i> | | | | | | | |
| juriidilised isikud | 12 457 | 157 | 367 | 837 | 704 | 847 | 9 545 |
| <i>legal persons</i> | | | | | | | |
| Harju | 24 120 | 3 155 | 4 431 | 6 832 | 3 783 | 3 437 | 2 483 |
| Hiiu | 11 233 | 987 | 2 312 | 3 596 | 2 166 | 1 155 | 1 018 |
| Ida-Viru | 13 442 | 1 239 | 2 231 | 3 529 | 2 393 | 1 926 | 2 123 |
| Jõgeva | 19 352 | 2 737 | 4 318 | 5 824 | 2 622 | 2 560 | 1 290 |
| Järva | 18 616 | 1 858 | 3 206 | 5 213 | 3 067 | 3 009 | 2 262 |
| Lääne | 18 038 | 2 099 | 3 358 | 4 995 | 2 773 | 2 493 | 2 321 |
| Lääne-Viru | 25 061 | 3 107 | 4 966 | 7 799 | 4 287 | 2 880 | 2 022 |
| Põlva | 21 672 | 3 766 | 4 995 | 6 611 | 2 887 | 2 147 | 1 264 |
| Pärnu | 42 567 | 3 359 | 5 709 | 10 399 | 6 869 | 6 395 | 9 835 |
| Rapla | 32 052 | 2 249 | 4 939 | 9 301 | 5 505 | 5 206 | 4 852 |
| Saare | 29 526 | 3 090 | 5 707 | 9 330 | 5 321 | 4 880 | 1 199 |
| Tartu | 22 391 | 3 773 | 4 578 | 6 157 | 2 954 | 2 420 | 2 509 |
| Valga | 17 609 | 1 894 | 2 824 | 5 530 | 3 372 | 2 582 | 1 406 |
| Viljandi | 38 786 | 3 142 | 5 059 | 9 011 | 6 653 | 8 078 | 6 844 |
| Võru | 28 629 | 3 693 | 6 238 | 9 152 | 5 154 | 2 903 | 1 489 |

Tabel 1.7. **Puistud põllumajanduslikes majapidamistes liigi ja metsamaa suurusklassi järgi**, 15. juuli 2001
Table 1.7. Stands in agricultural holdings by kind and size class of forest land, 15 July 2001

| Maakond | Metsamaa suurusklass, ha | | | | | | |
|--|-------------------------------|-------|-------|--------|--------|--------|-------|
| | kokku | 1-<5 | 5-<10 | 10-<20 | 20-<30 | 30-<50 | >=50 |
| County | Size class of forest land, ha | | | | | | |
| | total | 1-<5 | 5-<10 | 10-<20 | 20-<30 | 30-<50 | >=50 |
| Selgusetu ala, ha <i>Undetermined area, ha</i> | | | | | | | |
| Kokku | 24 718 | 3 511 | 4 988 | 7 107 | 3 796 | 3 104 | 2 212 |
| <i>Total</i> | | | | | | | |
| füüsilised isikud <i>natural persons</i> | 23 984 | 3 505 | 4 952 | 7 077 | 3 703 | 3 075 | 1 672 |
| juriidilised isikud <i>legal persons</i> | 733 | 6 | 36 | 30 | 93 | 29 | 540 |
| Harju | 2 367 | 413 | 456 | 691 | 319 | 315 | 173 |
| Hiiu | 361 | 54 | 76 | 116 | 85 | 27 | 3 |
| Ida-Viru | 850 | 121 | 162 | 261 | 134 | 101 | 70 |
| Jõgeva | 1 369 | 225 | 343 | 379 | 108 | 164 | 150 |
| Järva | 977 | 142 | 205 | 330 | 146 | 110 | 43 |
| Lääne | 879 | 120 | 201 | 182 | 181 | 124 | 72 |
| Lääne-Viru | 1 803 | 328 | 393 | 528 | 195 | 248 | 111 |
| Põlva | 1 126 | 242 | 247 | 336 | 120 | 113 | 68 |
| Pärnu | 2 383 | 208 | 365 | 586 | 396 | 353 | 475 |
| Rapla | 2 086 | 176 | 401 | 721 | 384 | 211 | 193 |
| Saare | 1 628 | 203 | 291 | 521 | 293 | 288 | 31 |
| Tartu | 1 867 | 333 | 458 | 459 | 231 | 178 | 208 |
| Valga | 1 599 | 254 | 319 | 480 | 251 | 220 | 75 |
| Viljandi | 2 461 | 241 | 350 | 562 | 454 | 391 | 463 |
| Võru | 2 961 | 450 | 721 | 954 | 498 | 260 | 78 |
| Noorendikud, ha <i>Young growing, ha</i> | | | | | | | |
| Kokku | 30 649 | 3 560 | 5 541 | 8 300 | 4 707 | 4 339 | 4 202 |
| <i>Total</i> | | | | | | | |
| füüsilised isikud <i>natural persons</i> | 29 151 | 3 545 | 5 496 | 8 233 | 4 660 | 4 232 | 2 986 |
| juriidilised isikud <i>legal persons</i> | 1 498 | 15 | 45 | 67 | 48 | 107 | 1 216 |
| Harju | 1 584 | 245 | 260 | 516 | 249 | 221 | 94 |
| Hiiu | 651 | 68 | 119 | 220 | 74 | 58 | 111 |
| Ida-Viru | 1 341 | 123 | 267 | 337 | 232 | 191 | 190 |
| Jõgeva | 1 753 | 295 | 411 | 460 | 234 | 190 | 163 |
| Järva | 1 326 | 104 | 270 | 343 | 185 | 205 | 218 |
| Lääne | 1 024 | 110 | 159 | 266 | 126 | 195 | 169 |
| Lääne-Viru | 2 098 | 217 | 382 | 702 | 340 | 302 | 157 |
| Põlva | 2 315 | 393 | 472 | 655 | 283 | 202 | 310 |
| Pärnu | 3 784 | 270 | 441 | 829 | 524 | 502 | 1 218 |
| Rapla | 2 676 | 176 | 355 | 796 | 433 | 473 | 443 |
| Saare | 1 891 | 258 | 403 | 506 | 320 | 353 | 52 |
| Tartu | 2 313 | 408 | 566 | 573 | 290 | 185 | 291 |
| Valga | 1 624 | 191 | 275 | 549 | 318 | 183 | 107 |
| Viljandi | 3 347 | 282 | 481 | 733 | 583 | 729 | 540 |
| Võru | 2 922 | 421 | 680 | 816 | 518 | 350 | 137 |

Tabel 1.7. **Puistud põllumajanduslikes majapidamistes liigi ja metsamaa suurusklassi järgi**, 15. juuli 2001
Table 1.7. Stands in agricultural holdings by kind and size class of forest land, 15 July 2001

Järg — *Cont.*

| Maakond | Metsamaa suurusklass, ha | | | | | | |
|---|-------------------------------|--------|--------|--------|--------|--------|--------|
| | kokku | 1-<5 | 5-<10 | 10-<20 | 20-<30 | 30-<50 | >=50 |
| County | Size class of forest land, ha | | | | | | |
| | total | 1-<5 | 5-<10 | 10-<20 | 20-<30 | 30-<50 | >=50 |
| Latimets, ha | | | | | | | |
| Lath forest, ha | | | | | | | |
| Kokku | 33 567 | 3 806 | 5 801 | 9 356 | 5 052 | 4 668 | 4 883 |
| <i>Total</i> | | | | | | | |
| füüsilised isikud <i>natural persons</i> | 31 537 | 3 795 | 5 781 | 9 275 | 5 021 | 4 591 | 3 073 |
| juriidilised isikud <i>legal persons</i> | 2 030 | 12 | 20 | 81 | 30 | 77 | 1 810 |
| Harju | 2 248 | 320 | 401 | 689 | 272 | 257 | 310 |
| Hiiu | 945 | 99 | 200 | 264 | 188 | 123 | 70 |
| Ida-Viru | 964 | 101 | 166 | 243 | 156 | 151 | 147 |
| Jõgeva | 1 621 | 191 | 336 | 526 | 186 | 274 | 107 |
| Järva | 1 511 | 151 | 252 | 398 | 306 | 206 | 199 |
| Lääne | 1 098 | 144 | 204 | 347 | 149 | 154 | 100 |
| Lääne-Viru | 1 790 | 216 | 314 | 594 | 278 | 179 | 210 |
| Põlva | 1 996 | 393 | 517 | 602 | 243 | 172 | 69 |
| Pärnu | 3 725 | 293 | 452 | 929 | 585 | 520 | 945 |
| Rapla | 3 010 | 217 | 540 | 871 | 475 | 456 | 449 |
| Saare | 3 379 | 381 | 720 | 999 | 596 | 568 | 114 |
| Tartu | 3 544 | 456 | 473 | 724 | 289 | 331 | 1 270 |
| Valga | 1 686 | 140 | 208 | 609 | 358 | 248 | 123 |
| Viljandi | 3 502 | 325 | 438 | 807 | 552 | 712 | 668 |
| Võru | 2 550 | 380 | 580 | 753 | 420 | 317 | 100 |
| Keskealine mets, ha | | | | | | | |
| Middle-aged forest, ha | | | | | | | |
| Kokku | 136 942 | 14 503 | 23 776 | 38 898 | 23 001 | 20 277 | 16 487 |
| <i>Total</i> | | | | | | | |
| füüsilised isikud <i>natural persons</i> | 132 238 | 14 446 | 23 648 | 38 509 | 22 731 | 19 950 | 12 953 |
| juriidilised isikud <i>legal persons</i> | 4 704 | 57 | 127 | 389 | 270 | 326 | 3 534 |
| Harju | 8 016 | 995 | 1 522 | 2 179 | 1 321 | 1 281 | 718 |
| Hiiu | 4 741 | 451 | 999 | 1 563 | 923 | 510 | 295 |
| Ida-Viru | 5 265 | 482 | 859 | 1 330 | 919 | 780 | 895 |
| Jõgeva | 7 388 | 1 046 | 1 624 | 2 301 | 1 070 | 885 | 462 |
| Järva | 7 780 | 748 | 1 165 | 2 098 | 1 310 | 1 397 | 1 062 |
| Lääne | 7 176 | 660 | 1 255 | 1 883 | 1 167 | 1 124 | 1 088 |
| Lääne-Viru | 8 340 | 944 | 1 538 | 2 615 | 1 566 | 964 | 713 |
| Põlva | 8 984 | 1 550 | 2 076 | 2 632 | 1 194 | 962 | 571 |
| Pärnu | 17 522 | 1 401 | 2 246 | 4 221 | 2 902 | 2 608 | 4 143 |
| Rapla | 11 863 | 759 | 1 610 | 3 319 | 2 058 | 1 986 | 2 131 |
| Saare | 15 022 | 1 475 | 2 775 | 5 039 | 2 820 | 2 356 | 556 |
| Tartu | 7 133 | 1 224 | 1 498 | 2 089 | 1 046 | 833 | 442 |
| Valga | 5 795 | 610 | 929 | 1 678 | 1 066 | 891 | 621 |
| Viljandi | 12 443 | 965 | 1 602 | 2 939 | 1 964 | 2 772 | 2 200 |
| Võru | 9 475 | 1 192 | 2 079 | 3 013 | 1 675 | 929 | 588 |

Tabel 1.7. **Puistud põllumajanduslikes majapidamistes liigi ja metsamaa suurusklassi järgi**, 15. juuli 2001
Table 1.7. Stands in agricultural holdings by kind and size class of forest land, 15 July 2001

| Maakond | Metsamaa suurusklass, ha | | | | | | |
|---|-------------------------------|-------|--------|--------|--------|--------|-------|
| | kokku | 1-<5 | 5-<10 | 10-<20 | 20-<30 | 30-<50 | >=50 |
| County | Size class of forest land, ha | | | | | | |
| | total | 1-<5 | 5-<10 | 10-<20 | 20-<30 | 30-<50 | >=50 |
| Valmiv mets, ha <i>Growing forest, ha</i> | | | | | | | |
| Kokku | 57 266 | 5 826 | 10 236 | 16 630 | 9 668 | 8 234 | 6 672 |
| <i>Total</i> | | | | | | | |
| füüsilised isikud <i>natural persons</i> | 55 577 | 5 806 | 10 179 | 16 487 | 9 534 | 8 108 | 5 462 |
| juriidilised isikud <i>legal persons</i> | 1 689 | 19 | 57 | 143 | 134 | 126 | 1 210 |
| Harju | 3 821 | 393 | 757 | 1 079 | 637 | 456 | 499 |
| Hiiu | 1 908 | 121 | 421 | 581 | 341 | 239 | 204 |
| Ida-Viru | 2 333 | 212 | 372 | 655 | 427 | 299 | 368 |
| Jõgeva | 3 326 | 448 | 733 | 928 | 480 | 538 | 200 |
| Järva | 2 943 | 275 | 525 | 911 | 508 | 421 | 305 |
| Lääne | 2 024 | 257 | 375 | 531 | 326 | 282 | 254 |
| Lääne-Viru | 4 142 | 441 | 793 | 1 432 | 627 | 469 | 379 |
| Põlva | 3 269 | 530 | 776 | 987 | 487 | 337 | 152 |
| Pärnu | 6 256 | 484 | 861 | 1 562 | 1 024 | 944 | 1 383 |
| Rapla | 5 556 | 416 | 891 | 1 640 | 940 | 819 | 850 |
| Saare | 3 980 | 410 | 723 | 1 199 | 666 | 729 | 254 |
| Tartu | 3 408 | 538 | 710 | 1 089 | 537 | 397 | 138 |
| Valga | 2 600 | 245 | 418 | 856 | 547 | 376 | 158 |
| Viljandi | 7 210 | 551 | 904 | 1 628 | 1 332 | 1 492 | 1 304 |
| Võru | 4 491 | 506 | 978 | 1 553 | 790 | 437 | 226 |
| Küps mets, ha <i>Ripe forest, ha</i> | | | | | | | |
| Kokku | 74 022 | 8 200 | 13 515 | 21 334 | 12 732 | 10 720 | 7 522 |
| <i>Total</i> | | | | | | | |
| füüsilised isikud <i>natural persons</i> | 72 228 | 8 155 | 13 440 | 21 206 | 12 602 | 10 538 | 6 287 |
| juriidilised isikud <i>legal persons</i> | 1 794 | 45 | 75 | 128 | 130 | 181 | 1 235 |
| Harju | 6 049 | 779 | 1 022 | 1 668 | 985 | 906 | 689 |
| Hiiu | 2 625 | 191 | 497 | 851 | 554 | 199 | 334 |
| Ida-Viru | 2 659 | 200 | 397 | 702 | 503 | 405 | 453 |
| Jõgeva | 3 819 | 529 | 859 | 1 231 | 516 | 477 | 208 |
| Järva | 4 024 | 438 | 783 | 1 108 | 590 | 670 | 436 |
| Lääne | 3 022 | 380 | 703 | 988 | 516 | 295 | 141 |
| Lääne-Viru | 6 824 | 961 | 1 508 | 1 928 | 1 257 | 718 | 452 |
| Põlva | 3 884 | 640 | 897 | 1 381 | 512 | 361 | 93 |
| Pärnu | 6 814 | 497 | 955 | 1 678 | 1 138 | 1 169 | 1 376 |
| Rapla | 6 780 | 501 | 1 137 | 1 882 | 1 214 | 1 261 | 784 |
| Saare | 3 583 | 363 | 778 | 1 038 | 627 | 585 | 192 |
| Tartu | 4 026 | 798 | 851 | 1 188 | 533 | 496 | 160 |
| Valga | 4 276 | 441 | 665 | 1 349 | 833 | 664 | 323 |
| Viljandi | 9 541 | 775 | 1 277 | 2 325 | 1 743 | 1 902 | 1 520 |
| Võru | 6 095 | 706 | 1 187 | 2 018 | 1 211 | 611 | 362 |

Tabel 1.8. **Puistute üldvaru põllumajanduslikes majapidamistes, 15. juuli 2001**
Table 1.8. Reserve of stands in agricultural holdings, 15 July 2001

| Maakond | Puistute üldvaru | Okaspuit | Lehtpuit |
|---|--------------------------|--------------------------|------------------------------|
| <i>County</i> | <i>Reserve of stands</i> | <i>Coniferous stands</i> | <i>Non-coniferous stands</i> |
| Põllumajanduslike majapidamiste arv | | | |
| <i>Number of agricultural holdings</i> | | | |
| Kokku | 37 406 | 30 421 | 31 093 |
| <i>Total</i> | | | |
| füüsilised isikud | 37 141 | 30 196 | 30 863 |
| <i>natural persons</i> | | | |
| juriidilised isikud | 265 | 225 | 230 |
| <i>legal persons</i> | | | |
| Harju | 2 781 | 2 285 | 2 219 |
| Hiiu | 1 114 | 802 | 955 |
| Ida-Viru | 1 258 | 1 043 | 1 106 |
| Jõgeva | 2 341 | 1 745 | 2 014 |
| Järva | 1 784 | 1 551 | 1 572 |
| Lääne | 1 866 | 969 | 1 748 |
| Lääne-Viru | 2 826 | 2 430 | 2 240 |
| Põlva | 2 947 | 2 747 | 1 933 |
| Pärnu | 3 364 | 2 795 | 3 083 |
| Rapla | 2 711 | 2 430 | 2 345 |
| Saare | 3 099 | 2 251 | 2 344 |
| Tartu | 2 945 | 2 179 | 2 471 |
| Valga | 1 764 | 1 562 | 1 552 |
| Viljandi | 3 241 | 2 494 | 3 003 |
| Võru | 3 365 | 3 138 | 2 508 |
| Puistute üldvaru, tuhat tm | | | |
| <i>Reserve of stands, thousand cubic metres sol. vol.</i> | | | |
| Kokku | 64 984 | 35 636 | 29 349 |
| <i>Total</i> | | | |
| füüsilised isikud | 62 762 | 34 383 | 28 380 |
| <i>natural persons</i> | | | |
| juriidilised isikud | 2 222 | 1 253 | 969 |
| <i>legal persons</i> | | | |
| Harju | 3 664 | 2 043 | 1 621 |
| Hiiu | 1 848 | 933 | 915 |
| Ida-Viru | 2 487 | 1 386 | 1 102 |
| Jõgeva | 3 545 | 1 568 | 1 977 |
| Järva | 3 189 | 1 743 | 1 446 |
| Lääne | 2 640 | 848 | 1 793 |
| Lääne-Viru | 4 457 | 2 849 | 1 608 |
| Põlva | 4 480 | 3 267 | 1 213 |
| Pärnu | 8 045 | 4 037 | 4 009 |
| Rapla | 5 511 | 3 112 | 2 399 |
| Saare | 4 141 | 2 390 | 1 752 |
| Tartu | 4 314 | 2 040 | 2 274 |
| Valga | 3 314 | 1 890 | 1 425 |
| Viljandi | 7 685 | 3 616 | 4 069 |
| Võru | 5 661 | 3 915 | 1 746 |

Tabel 1.9. Puistute üldvaru põllumajanduslikes majapidamistes maavalduse suurusklassi järgi, 15. juuli 2001

Table 1.9. Reserve of stands in agricultural holdings by size class of total land tenure, 15 July 2001

| Maakond | Maavalduse suurusklass, ha | | | | | | |
|---|-------------------------------------|-------|-------|--------|--------|--------|--------|
| | kokku | 1-<5 | 5-<10 | 10-<20 | 20-<30 | 30-<50 | >=50 |
| County | Size class of total land tenure, ha | | | | | | |
| | total | 1-<5 | 5-<10 | 10-<20 | 20-<30 | 30-<50 | >=50 |
| Põllumajanduslike majapidamiste arv | | | | | | | |
| <i>Number of agricultural holdings</i> | | | | | | | |
| Kokku | 37 406 | 4 265 | 7 363 | 10 896 | 6 074 | 5 311 | 3 497 |
| <i>Total</i> | | | | | | | |
| füüsilised isikud <i>natural persons</i> | 37 141 | 4 260 | 7 339 | 10 863 | 6 052 | 5 270 | 3 357 |
| juriidilised isikud <i>legal persons</i> | 265 | 5 | 24 | 33 | 22 | 41 | 140 |
| Harju | 2 781 | 454 | 583 | 749 | 439 | 349 | 207 |
| Hiiu | 1 114 | 149 | 208 | 386 | 198 | 116 | 57 |
| Ida-Viru | 1 258 | 135 | 265 | 379 | 209 | 167 | 103 |
| Jõgeva | 2 341 | 297 | 526 | 709 | 335 | 291 | 183 |
| Järva | 1 784 | 209 | 351 | 457 | 288 | 234 | 245 |
| Lääne | 1 866 | 254 | 339 | 529 | 290 | 253 | 201 |
| Lääne-Viru | 2 826 | 432 | 584 | 756 | 416 | 376 | 262 |
| Põlva | 2 947 | 379 | 759 | 931 | 392 | 316 | 170 |
| Pärnu | 3 364 | 249 | 589 | 954 | 576 | 616 | 380 |
| Rapla | 2 711 | 229 | 417 | 743 | 494 | 485 | 343 |
| Saare | 3 099 | 325 | 645 | 962 | 510 | 451 | 206 |
| Tartu | 2 945 | 466 | 590 | 859 | 441 | 356 | 233 |
| Valga | 1 764 | 114 | 305 | 483 | 344 | 304 | 214 |
| Viljandi | 3 241 | 260 | 557 | 839 | 558 | 550 | 477 |
| Võru | 3 365 | 313 | 645 | 1 160 | 584 | 447 | 216 |
| Puistute üldvaru kokku, tuhat tm | | | | | | | |
| <i>Reserve of stands, thousand cubic metres sol. vol.</i> | | | | | | | |
| Kokku | 64 984 | 1 530 | 4 826 | 12 650 | 11 543 | 15 524 | 18 911 |
| <i>Total</i> | | | | | | | |
| füüsilised isikud <i>natural persons</i> | 62 762 | 1 529 | 4 810 | 12 603 | 11 499 | 15 396 | 16 927 |
| juriidilised isikud <i>legal persons</i> | 2 222 | 2 | 16 | 48 | 44 | 128 | 1 984 |
| Harju | 3 664 | 135 | 323 | 729 | 673 | 866 | 937 |
| Hiiu | 1 848 | 47 | 142 | 501 | 429 | 399 | 332 |
| Ida-Viru | 2 487 | 54 | 184 | 475 | 484 | 584 | 705 |
| Jõgeva | 3 545 | 114 | 360 | 855 | 590 | 824 | 802 |
| Järva | 3 189 | 80 | 244 | 588 | 551 | 642 | 1 083 |
| Lääne | 2 640 | 81 | 196 | 508 | 430 | 579 | 846 |
| Lääne-Viru | 4 457 | 162 | 420 | 954 | 781 | 1 057 | 1 083 |
| Põlva | 4 480 | 152 | 524 | 1 176 | 809 | 948 | 871 |
| Pärnu | 8 045 | 101 | 399 | 1 165 | 1 212 | 2 056 | 3 112 |
| Rapla | 5 511 | 85 | 300 | 909 | 954 | 1 377 | 1 886 |
| Saare | 4 141 | 92 | 359 | 973 | 862 | 1 076 | 779 |
| Tartu | 4 314 | 167 | 369 | 906 | 762 | 871 | 1 239 |
| Valga | 3 314 | 39 | 200 | 520 | 619 | 884 | 1 052 |
| Viljandi | 7 685 | 105 | 402 | 1 012 | 1 232 | 1 885 | 3 050 |
| Võru | 5 661 | 116 | 402 | 1 378 | 1 155 | 1 477 | 1 133 |

Tabel 1.9. Puistute üldvaru põllumajanduslikes majapidamistes maavalduse suurusklassi järgi, 15. juuli 2001

Table 1.9. Reserve of stands in agricultural holdings by size class of total land tenure, 15 July 2001

| Maakond | Maavalduse suurusklass, ha | | | | | | | Järg — Cont. |
|---------|-------------------------------------|------|-------|--------|--------|--------|------|--------------|
| | kokku | 1–<5 | 5–<10 | 10–<20 | 20–<30 | 30–<50 | >=50 | |
| County | Size class of total land tenure, ha | | | | | | | |
| | total | 1–<5 | 5–<10 | 10–<20 | 20–<30 | 30–<50 | >=50 | |

Okaspuidu üldvaru, tuhat tm

Reserve of coniferous stands, thousand cubic metres sol. vol.

| | | | | | | | |
|---|--------|-----|-------|-------|-------|-------|--------|
| Kokku | 35 636 | 834 | 2 598 | 6 977 | 6 418 | 8 454 | 10 355 |
| <i>Total</i> | | | | | | | |
| füüsilised isikud <i>natural persons</i> | 34 383 | 833 | 2 590 | 6 950 | 6 398 | 8 385 | 9 227 |
| juriidilised isikud <i>legal persons</i> | 1 253 | 1 | 8 | 27 | 20 | 69 | 1 128 |
| Harju | 2 043 | 81 | 185 | 396 | 370 | 509 | 502 |
| Hiiu | 933 | 23 | 66 | 242 | 224 | 208 | 171 |
| Ida-Viru | 1 386 | 28 | 89 | 255 | 286 | 321 | 407 |
| Jõgeva | 1 568 | 47 | 159 | 371 | 269 | 352 | 369 |
| Järva | 1 743 | 45 | 133 | 325 | 313 | 338 | 588 |
| Lääne | 848 | 27 | 69 | 150 | 116 | 158 | 327 |
| Lääne-Viru | 2 849 | 104 | 262 | 624 | 505 | 655 | 699 |
| Põlva | 3 267 | 115 | 383 | 882 | 618 | 659 | 609 |
| Pärnu | 4 037 | 47 | 179 | 542 | 586 | 1 012 | 1 671 |
| Rapla | 3 112 | 51 | 168 | 523 | 544 | 787 | 1 039 |
| Saare | 2 390 | 51 | 190 | 543 | 494 | 624 | 488 |
| Tartu | 2 040 | 77 | 162 | 430 | 371 | 417 | 583 |
| Valga | 1 890 | 19 | 110 | 293 | 349 | 504 | 616 |
| Viljandi | 3 616 | 36 | 162 | 436 | 579 | 891 | 1 512 |
| Võru | 3 915 | 82 | 280 | 966 | 795 | 1 018 | 774 |

Lehtpuidu üldvaru, tuhat tm

Reserve of non-coniferous stands, thousand cubic metres sol. vol.

| | | | | | | | |
|---|--------|-----|-------|-------|-------|-------|-------|
| Kokku | 29 349 | 696 | 2 228 | 5 673 | 5 125 | 7 070 | 8 556 |
| <i>Total</i> | | | | | | | |
| füüsilised isikud <i>natural persons</i> | 28 380 | 696 | 2 220 | 5 652 | 5 100 | 7 011 | 7 700 |
| juriidilised isikud <i>legal persons</i> | 969 | 0 | 9 | 21 | 25 | 59 | 856 |
| Harju | 1 621 | 54 | 138 | 333 | 304 | 356 | 435 |
| Hiiu | 915 | 24 | 76 | 259 | 204 | 190 | 161 |
| Ida-Viru | 1 102 | 27 | 95 | 220 | 199 | 263 | 298 |
| Jõgeva | 1 977 | 66 | 201 | 484 | 321 | 472 | 433 |
| Järva | 1 446 | 35 | 111 | 263 | 237 | 304 | 496 |
| Lääne | 1 793 | 54 | 127 | 358 | 314 | 420 | 519 |
| Lääne-Viru | 1 608 | 58 | 158 | 331 | 276 | 402 | 384 |
| Põlva | 1 213 | 36 | 141 | 294 | 191 | 289 | 263 |
| Pärnu | 4 009 | 54 | 220 | 624 | 626 | 1 044 | 1 441 |
| Rapla | 2 399 | 34 | 132 | 387 | 411 | 590 | 846 |
| Saare | 1 752 | 42 | 169 | 430 | 368 | 452 | 290 |
| Tartu | 2 274 | 90 | 207 | 476 | 391 | 454 | 656 |
| Valga | 1 425 | 20 | 91 | 227 | 270 | 380 | 436 |
| Viljandi | 4 069 | 69 | 240 | 576 | 653 | 993 | 1 538 |
| Võru | 1 746 | 33 | 122 | 413 | 360 | 459 | 360 |

Tabel 1.10. Puistute üldvaru põllumajanduslikes majapidamistes metsamaa suurusklassi järgi, 15. juuli 2001

Table 1.10. Reserve of stands in agricultural holdings by size class of forest land, 15 July 2001

| Maakond | Metsamaa suurusklass, ha | | | | | | |
|---|-------------------------------|--------|--------|--------|--------|--------|-------|
| | kokku | 1-<5 | 5-<10 | 10-<20 | 20-<30 | 30-<50 | >=50 |
| County | Size class of forest land, ha | | | | | | |
| | total | 1-<5 | 5-<10 | 10-<20 | 20-<30 | 30-<50 | >=50 |
| Põllumajanduslike majapidamiste arv | | | | | | | |
| <i>Number of agricultural holdings</i> | | | | | | | |
| Kokku | 37 406 | 15 442 | 9 595 | 7 802 | 2 611 | 1 469 | 487 |
| <i>Total</i> | | | | | | | |
| füüsilised isikud <i>natural persons</i> | 37 141 | 15 387 | 9 538 | 7 738 | 2 579 | 1 444 | 455 |
| juriidilised isikud <i>legal persons</i> | 265 | 55 | 57 | 64 | 32 | 25 | 32 |
| Harju | 2 781 | 1 308 | 661 | 517 | 168 | 97 | 30 |
| Hiiu | 1 114 | 381 | 328 | 268 | 93 | 33 | 11 |
| Ida-Viru | 1 258 | 480 | 328 | 263 | 105 | 53 | 29 |
| Jõgeva | 2 341 | 1 044 | 643 | 453 | 113 | 73 | 15 |
| Järva | 1 784 | 680 | 472 | 387 | 132 | 84 | 29 |
| Lääne | 1 866 | 788 | 485 | 375 | 121 | 69 | 28 |
| Lääne-Viru | 2 826 | 1 191 | 743 | 599 | 183 | 84 | 26 |
| Põlva | 2 947 | 1 474 | 760 | 510 | 126 | 61 | 16 |
| Pärnu | 3 364 | 1 239 | 820 | 765 | 298 | 180 | 62 |
| Rapla | 2 711 | 835 | 722 | 702 | 241 | 145 | 66 |
| Saare | 3 099 | 1 168 | 846 | 700 | 228 | 136 | 21 |
| Tartu | 2 945 | 1 537 | 702 | 485 | 135 | 67 | 19 |
| Valga | 1 764 | 706 | 416 | 406 | 149 | 73 | 14 |
| Viljandi | 3 241 | 1 177 | 758 | 684 | 294 | 231 | 97 |
| Võru | 3 365 | 1 434 | 911 | 688 | 225 | 83 | 24 |
| Puistute üldvaru kokku, tuhat tm | | | | | | | |
| <i>Reserve of stands, thousand cubic metres sol. vol.</i> | | | | | | | |
| Kokku | 64 984 | 7 464 | 11 621 | 18 450 | 10 694 | 9 269 | 7 485 |
| <i>Total</i> | | | | | | | |
| füüsilised isikud <i>natural persons</i> | 62 762 | 7 436 | 11 555 | 18 285 | 10 576 | 9 110 | 5 800 |
| juriidilised isikud <i>legal persons</i> | 2 222 | 28 | 66 | 166 | 118 | 159 | 1 685 |
| Harju | 3 664 | 497 | 686 | 1 041 | 553 | 519 | 368 |
| Hiiu | 1 848 | 163 | 381 | 586 | 361 | 191 | 166 |
| Ida-Viru | 2 487 | 243 | 420 | 654 | 447 | 378 | 345 |
| Jõgeva | 3 545 | 517 | 789 | 1 089 | 476 | 497 | 177 |
| Järva | 3 189 | 327 | 559 | 873 | 529 | 530 | 372 |
| Lääne | 2 640 | 334 | 495 | 729 | 393 | 346 | 344 |
| Lääne-Viru | 4 457 | 575 | 887 | 1 363 | 789 | 501 | 343 |
| Põlva | 4 480 | 805 | 1 026 | 1 368 | 578 | 480 | 224 |
| Pärnu | 8 045 | 662 | 1 084 | 1 991 | 1 336 | 1 205 | 1 767 |
| Rapla | 5 511 | 410 | 852 | 1 591 | 930 | 879 | 849 |
| Saare | 4 141 | 424 | 795 | 1 330 | 778 | 634 | 180 |
| Tartu | 4 314 | 738 | 871 | 1 177 | 570 | 458 | 502 |
| Valga | 3 314 | 379 | 549 | 1 049 | 617 | 458 | 262 |
| Viljandi | 7 685 | 660 | 1 003 | 1 801 | 1 328 | 1 617 | 1 275 |
| Võru | 5 661 | 731 | 1 224 | 1 808 | 1 010 | 576 | 313 |

Tabel 1.10. Puistute üldvaru põllumajanduslikes majapidamistes metsamaa suurusklassi järgi, 15. juuli 2001

Table 1.10. Reserve of stands in agricultural holdings by size class of forest land, 15 July 2001

Järg — Cont.

| Maakond | Metsamaa suurusklass, ha | | | | | | |
|---------|-------------------------------|------|-------|--------|--------|--------|------|
| | kokku | 1-<5 | 5-<10 | 10-<20 | 20-<30 | 30-<50 | >=50 |
| County | Size class of forest land, ha | | | | | | |
| | total | 1-<5 | 5-<10 | 10-<20 | 20-<30 | 30-<50 | >=50 |

Okaspuidu üldvaru, tuhat tm

Reserve of coniferous stands, thousand cubic metres sol. vol.

| | | | | | | | |
|---|--------|-------|-------|--------|-------|-------|-------|
| Kokku | 35 636 | 3 920 | 6 321 | 10 233 | 5 924 | 5 118 | 4 120 |
| <i>Total</i> | | | | | | | |
| füüsilised isikud <i>natural persons</i> | 34 383 | 3 906 | 6 284 | 10 143 | 5 864 | 5 022 | 3 163 |
| juriidilised isikud <i>legal persons</i> | 1 253 | 13 | 37 | 89 | 60 | 96 | 957 |
| Harju | 2 043 | 275 | 375 | 580 | 312 | 299 | 202 |
| Hiiu | 933 | 79 | 180 | 284 | 188 | 112 | 90 |
| Ida-Viru | 1 386 | 120 | 221 | 374 | 253 | 202 | 216 |
| Jõgeva | 1 568 | 217 | 346 | 489 | 203 | 228 | 85 |
| Järva | 1 743 | 175 | 317 | 482 | 277 | 283 | 207 |
| Lääne | 848 | 99 | 123 | 215 | 118 | 136 | 157 |
| Lääne-Viru | 2 849 | 348 | 570 | 881 | 505 | 327 | 219 |
| Põlva | 3 267 | 593 | 771 | 1 017 | 411 | 339 | 135 |
| Pärnu | 4 037 | 304 | 499 | 956 | 679 | 621 | 978 |
| Rapla | 3 112 | 228 | 470 | 908 | 537 | 512 | 456 |
| Saare | 2 390 | 205 | 427 | 778 | 465 | 404 | 110 |
| Tartu | 2 040 | 325 | 411 | 568 | 282 | 208 | 247 |
| Valga | 1 890 | 199 | 305 | 601 | 360 | 265 | 160 |
| Viljandi | 3 616 | 249 | 439 | 850 | 653 | 781 | 644 |
| Võru | 3 915 | 503 | 868 | 1 250 | 680 | 399 | 215 |

Lehtpuidu üldvaru, tuhat tm

Reserve of non-coniferous stands, thousand cubic metres sol. vol.

| | | | | | | | |
|---|--------|-------|-------|-------|-------|-------|-------|
| Kokku | 29 349 | 3 545 | 5 300 | 8 218 | 4 769 | 4 151 | 3 365 |
| <i>Total</i> | | | | | | | |
| füüsilised isikud <i>natural persons</i> | 28 380 | 3 531 | 5 271 | 8 141 | 4 712 | 4 088 | 2 637 |
| juriidilised isikud <i>legal persons</i> | 969 | 14 | 30 | 76 | 57 | 63 | 728 |
| Harju | 1 621 | 222 | 311 | 461 | 240 | 220 | 166 |
| Hiiu | 915 | 84 | 201 | 302 | 173 | 79 | 76 |
| Ida-Viru | 1 102 | 123 | 199 | 280 | 194 | 176 | 129 |
| Jõgeva | 1 977 | 300 | 443 | 600 | 273 | 269 | 93 |
| Järva | 1 446 | 152 | 241 | 391 | 251 | 247 | 164 |
| Lääne | 1 793 | 235 | 372 | 514 | 276 | 210 | 186 |
| Lääne-Viru | 1 608 | 227 | 317 | 482 | 283 | 174 | 125 |
| Põlva | 1 213 | 212 | 255 | 351 | 167 | 141 | 88 |
| Pärnu | 4 009 | 358 | 585 | 1 036 | 657 | 584 | 789 |
| Rapla | 2 399 | 182 | 382 | 683 | 393 | 367 | 393 |
| Saare | 1 752 | 219 | 369 | 552 | 312 | 230 | 69 |
| Tartu | 2 274 | 413 | 459 | 609 | 288 | 249 | 255 |
| Valga | 1 425 | 180 | 244 | 449 | 256 | 193 | 102 |
| Viljandi | 4 069 | 411 | 565 | 951 | 676 | 836 | 631 |
| Võru | 1 746 | 228 | 357 | 558 | 330 | 177 | 98 |

Tabel 1.11. Metsaraie põllumajanduslikes majapidamistes viimase 12 kuu jooksul tüübi ja maavalduse suurusklassi järgi, 15. juuli 2001

Table 1.11. Felling in agricultural holdings in the last 12 months by type and size class of total land tenure, 15 July 2001

| Maakond | Maavalduse suurusklass, ha | | | | | | |
|---------|-------------------------------------|------|-------|--------|--------|--------|------|
| | kokku | 1-<5 | 5-<10 | 10-<20 | 20-<30 | 30-<50 | >=50 |
| County | Size class of total land tenure, ha | | | | | | |
| | total | 1-<5 | 5-<10 | 10-<20 | 20-<30 | 30-<50 | >=50 |

Põllumajanduslike majapidamiste arv
Number of agricultural holdings

| | | | | | | | |
|---|--------|-------|-------|-------|-------|-------|-------|
| Kokku | 20 370 | 1 653 | 3 493 | 5 827 | 3 584 | 3 425 | 2 388 |
| <i>Total</i> | | | | | | | |
| füüsilised isikud <i>natural persons</i> | 20 252 | 1 653 | 3 488 | 5 810 | 3 575 | 3 403 | 2 323 |
| juriidilised isikud <i>legal persons</i> | 118 | - | 5 | 17 | 9 | 22 | 65 |
| Harju | 1 293 | 144 | 243 | 352 | 224 | 200 | 130 |
| Hiiu | 532 | 61 | 79 | 178 | 112 | 67 | 35 |
| Ida-Viru | 671 | 55 | 118 | 186 | 127 | 111 | 74 |
| Jõgeva | 1 306 | 120 | 252 | 405 | 200 | 193 | 136 |
| Järva | 982 | 94 | 170 | 243 | 161 | 152 | 162 |
| Lääne | 933 | 88 | 143 | 250 | 158 | 162 | 132 |
| Lääne-Viru | 1 515 | 191 | 281 | 398 | 243 | 233 | 169 |
| Põlva | 1 730 | 172 | 406 | 569 | 246 | 215 | 122 |
| Pärnu | 1 825 | 81 | 264 | 486 | 333 | 405 | 256 |
| Rapla | 1 576 | 91 | 202 | 423 | 301 | 315 | 244 |
| Saare | 1 715 | 119 | 306 | 547 | 307 | 301 | 135 |
| Tartu | 1 674 | 200 | 314 | 481 | 284 | 235 | 160 |
| Valga | 1 027 | 45 | 158 | 259 | 202 | 205 | 158 |
| Viljandi | 1 849 | 95 | 277 | 460 | 332 | 357 | 328 |
| Võru | 1 742 | 97 | 280 | 590 | 354 | 274 | 147 |

Koguraie, tm
Total felling, cubic metres sol. vol.

| | | | | | | | |
|---|-----------|--------|---------|---------|---------|---------|---------|
| Kokku | 1 373 058 | 39 044 | 115 325 | 278 195 | 207 241 | 314 823 | 418 430 |
| <i>Total</i> | | | | | | | |
| füüsilised isikud <i>natural persons</i> | 1 296 423 | 39 044 | 113 593 | 273 401 | 204 171 | 302 245 | 363 969 |
| juriidilised isikud <i>legal persons</i> | 76 635 | - | 1 732 | 4 794 | 3 070 | 12 578 | 54 461 |
| Harju | 65 485 | 3 258 | 7 361 | 11 403 | 8 738 | 13 778 | 20 947 |
| Hiiu | 26 651 | 1 495 | 2 320 | 7 122 | 4 411 | 6 492 | 4 811 |
| Ida-Viru | 50 579 | 1 348 | 5 638 | 10 323 | 9 153 | 12 013 | 12 104 |
| Jõgeva | 100 053 | 3 603 | 10 401 | 25 512 | 13 192 | 24 279 | 23 066 |
| Järva | 84 639 | 3 418 | 7 233 | 17 866 | 13 144 | 19 007 | 23 971 |
| Lääne | 35 030 | 1 600 | 3 187 | 5 260 | 4 584 | 5 889 | 14 510 |
| Lääne-Viru | 114 942 | 5 241 | 10 498 | 27 956 | 18 432 | 24 336 | 28 479 |
| Põlva | 89 757 | 3 449 | 12 991 | 22 814 | 12 436 | 16 994 | 21 073 |
| Pärnu | 179 545 | 1 860 | 9 509 | 36 473 | 25 950 | 39 971 | 65 782 |
| Rapla | 116 439 | 2 081 | 7 349 | 17 632 | 18 911 | 25 327 | 45 139 |
| Saare | 41 416 | 1 487 | 4 919 | 10 857 | 8 191 | 10 397 | 5 565 |
| Tartu | 101 321 | 4 382 | 10 482 | 22 999 | 17 257 | 22 356 | 23 845 |
| Valga | 65 201 | 779 | 4 619 | 12 659 | 10 081 | 16 751 | 20 312 |
| Viljandi | 204 178 | 2 542 | 10 879 | 24 884 | 25 908 | 54 197 | 85 768 |
| Võru | 97 822 | 2 501 | 7 939 | 24 435 | 16 853 | 23 036 | 23 058 |

Tabel 1.11. Metsaraie põllumajanduslikes majapidamistes viimase 12 kuu jooksul tüübi ja maavalduse suurusklassi järgi, 15. juuli 2001

Table 1.11. Felling in agricultural holdings in the last 12 months by type and size class of total land tenure, 15 July 2001

| Maakond | Maavalduse suurusklass, ha | | | | | | |
|---------|-------------------------------------|------|-------|--------|--------|--------|------|
| | kokku | 1-<5 | 5-<10 | 10-<20 | 20-<30 | 30-<50 | >=50 |
| County | Size class of total land tenure, ha | | | | | | |
| | total | 1-<5 | 5-<10 | 10-<20 | 20-<30 | 30-<50 | >=50 |

Järg — Cont.

Uuendusraie, tm

Regeneration cutting, cubic metres sol. vol.

| | | | | | | | |
|---|---------|-------|--------|--------|--------|--------|---------|
| Kokku | 384 806 | 6 448 | 17 148 | 64 045 | 49 635 | 83 958 | 163 572 |
| <i>Total</i> | | | | | | | |
| füüsilised isikud <i>natural persons</i> | 336 500 | 6 448 | 16 193 | 61 676 | 47 185 | 78 576 | 126 422 |
| juriidilised isikud <i>legal persons</i> | 48 306 | - | 955 | 2 369 | 2 450 | 5 382 | 37 150 |
| Harju | 13 886 | 845 | 775 | 852 | 801 | 2 824 | 7 789 |
| Hiiu | 7 720 | 603 | 930 | 949 | 536 | 2 283 | 2 419 |
| Ida-Viru | 10 537 | 65 | 753 | 1 413 | 1 554 | 2 561 | 4 191 |
| Jõgeva | 29 346 | 845 | 1 375 | 5 294 | 3 169 | 7 200 | 11 463 |
| Järva | 25 313 | 977 | 1 254 | 6 285 | 2 857 | 7 387 | 6 553 |
| Lääne | 7 550 | 108 | 110 | 618 | 430 | 1 436 | 4 848 |
| Lääne-Viru | 37 089 | 270 | 1 976 | 7 395 | 4 755 | 9 105 | 13 588 |
| Põlva | 21 131 | 275 | 2 367 | 3 789 | 2 507 | 4 453 | 7 740 |
| Pärnu | 53 112 | 5 | 731 | 12 474 | 9 562 | 5 821 | 24 519 |
| Rapla | 31 417 | 612 | 1 569 | 3 019 | 4 712 | 4 643 | 16 862 |
| Saare | 654 | - | 244 | 334 | 21 | 15 | 40 |
| Tartu | 28 653 | 461 | 1 999 | 7 794 | 4 836 | 6 185 | 7 378 |
| Valga | 14 882 | 85 | 180 | 4 015 | 3 715 | 1 667 | 5 220 |
| Viljandi | 75 144 | 820 | 1 503 | 5 403 | 6 472 | 20 571 | 40 375 |
| Võru | 28 372 | 477 | 1 382 | 4 411 | 3 708 | 7 807 | 10 587 |

Hooldusraie, tm

Improvement cutting, cubic metres sol. vol.

| | | | | | | | |
|---|---------|--------|--------|---------|---------|---------|---------|
| Kokku | 740 712 | 26 975 | 77 749 | 164 737 | 118 496 | 168 404 | 184 351 |
| <i>Total</i> | | | | | | | |
| füüsilised isikud <i>natural persons</i> | 719 934 | 26 975 | 77 412 | 163 222 | 118 091 | 162 093 | 172 141 |
| juriidilised isikud <i>legal persons</i> | 20 778 | - | 337 | 1 515 | 405 | 6 311 | 12 210 |
| Harju | 40 331 | 1 964 | 5 123 | 8 875 | 6 300 | 8 320 | 9 749 |
| Hiiu | 13 364 | 731 | 1 151 | 4 152 | 2 256 | 3 661 | 1 413 |
| Ida-Viru | 30 904 | 963 | 3 625 | 6 553 | 6 223 | 7 384 | 6 156 |
| Jõgeva | 51 346 | 2 097 | 6 055 | 15 152 | 7 770 | 10 621 | 9 651 |
| Järva | 44 806 | 1 951 | 4 343 | 8 411 | 7 600 | 8 676 | 13 825 |
| Lääne | 21 462 | 1 305 | 2 594 | 3 275 | 3 277 | 3 645 | 7 366 |
| Lääne-Viru | 59 788 | 4 299 | 6 842 | 15 356 | 8 677 | 13 401 | 11 213 |
| Põlva | 50 771 | 2 841 | 8 844 | 15 212 | 7 610 | 8 261 | 8 003 |
| Pärnu | 96 339 | 1 427 | 7 414 | 18 304 | 13 320 | 27 420 | 28 454 |
| Rapla | 64 570 | 1 300 | 4 726 | 11 761 | 10 618 | 15 311 | 20 854 |
| Saare | 33 225 | 1 323 | 3 956 | 8 680 | 6 498 | 7 967 | 4 801 |
| Tartu | 57 833 | 3 165 | 7 376 | 12 254 | 9 358 | 12 678 | 13 002 |
| Valga | 35 641 | 544 | 2 961 | 6 644 | 4 926 | 9 915 | 10 651 |
| Viljandi | 89 320 | 1 531 | 7 446 | 15 012 | 14 448 | 21 123 | 29 760 |
| Võru | 51 012 | 1 534 | 5 293 | 15 096 | 9 615 | 10 021 | 9 453 |

Tabel 1.11. Metsaraie põllumajanduslikes majapidamistes viimase 12 kuu jooksul tüübi ja maavalduse suurusklassi järgi, 15. juuli 2001

Table 1.11. Felling in agricultural holdings in the last 12 months by type and size class of total land tenure, 15 July 2001

| Maakond | Maavalduse suurusklass, ha | | | | | | |
|---------|-------------------------------------|------|-------|--------|--------|--------|------|
| | kokku | 1-<5 | 5-<10 | 10-<20 | 20-<30 | 30-<50 | >=50 |
| County | Size class of total land tenure, ha | | | | | | |
| | total | 1-<5 | 5-<10 | 10-<20 | 20-<30 | 30-<50 | >=50 |

Järg — Cont.

Valikraie, tm

Selection cutting, cubic metres sol. vol.

| | | | | | | | |
|---|---------|-------|--------|--------|--------|--------|--------|
| Kokku | 200 379 | 4 749 | 16 299 | 37 604 | 33 243 | 51 888 | 56 596 |
| <i>Total</i> | | | | | | | |
| füüsilised isikud <i>natural persons</i> | 193 528 | 4 749 | 15 859 | 36 894 | 33 028 | 51 003 | 51 995 |
| juriidilised isikud <i>legal persons</i> | 6 851 | - | 440 | 710 | 215 | 885 | 4 601 |
| Harju | 9 174 | 449 | 1 220 | 1 193 | 1 489 | 2 114 | 2 709 |
| Hiiu | 4 671 | 131 | 99 | 1 542 | 1 566 | 504 | 829 |
| Ida-Viru | 8 175 | 267 | 1 185 | 2 167 | 1 096 | 1 958 | 1 502 |
| Jõgeva | 13 413 | 514 | 1 753 | 3 641 | 1 771 | 4 612 | 1 122 |
| Järva | 12 022 | 432 | 1 418 | 2 436 | 2 452 | 1 906 | 3 378 |
| Lääne | 4 393 | 147 | 304 | 719 | 684 | 523 | 2 016 |
| Lääne-Viru | 11 999 | 572 | 1 133 | 2 812 | 3 583 | 1 766 | 2 133 |
| Põlva | 16 028 | 313 | 1 645 | 3 498 | 2 159 | 4 010 | 4 403 |
| Pärnu | 26 277 | 428 | 1 099 | 4 962 | 3 016 | 6 548 | 10 224 |
| Rapla | 17 818 | 127 | 929 | 1 811 | 2 960 | 5 243 | 6 748 |
| Saare | 6 720 | 159 | 679 | 1 742 | 1 372 | 2 064 | 704 |
| Tartu | 10 880 | 492 | 722 | 2 352 | 2 734 | 1 685 | 2 895 |
| Valga | 9 168 | 115 | 1 188 | 1 568 | 1 155 | 2 914 | 2 228 |
| Viljandi | 33 537 | 146 | 1 661 | 3 089 | 4 156 | 11 603 | 12 882 |
| Võru | 16 104 | 457 | 1 264 | 4 072 | 3 050 | 4 438 | 2 823 |

Raadamine, tm

Deforestation, cubic metres sol. vol.

| | | | | | | | |
|---|--------|-----|-------|--------|-------|--------|--------|
| Kokku | 47 161 | 872 | 4 129 | 11 809 | 5 867 | 10 573 | 13 911 |
| <i>Total</i> | | | | | | | |
| füüsilised isikud <i>natural persons</i> | 46 461 | 872 | 4 129 | 11 609 | 5 867 | 10 573 | 13 411 |
| juriidilised isikud <i>legal persons</i> | 700 | - | - | 200 | - | - | 500 |
| Harju | 2 094 | - | 243 | 483 | 148 | 520 | 700 |
| Hiiu | 896 | 30 | 140 | 479 | 53 | 44 | 150 |
| Ida-Viru | 963 | 53 | 75 | 190 | 280 | 110 | 255 |
| Jõgeva | 5 948 | 147 | 1 218 | 1 425 | 482 | 1 846 | 830 |
| Järva | 2 498 | 58 | 218 | 734 | 235 | 1 038 | 215 |
| Lääne | 1 625 | 40 | 179 | 648 | 193 | 285 | 280 |
| Lääne-Viru | 6 066 | 100 | 547 | 2 393 | 1 417 | 64 | 1 545 |
| Põlva | 1 827 | 20 | 135 | 315 | 160 | 270 | 927 |
| Pärnu | 3 817 | - | 265 | 733 | 52 | 182 | 2 585 |
| Rapla | 2 634 | 42 | 125 | 1 041 | 621 | 130 | 675 |
| Saare | 817 | 5 | 40 | 101 | 300 | 351 | 20 |
| Tartu | 3 955 | 264 | 385 | 599 | 329 | 1 808 | 570 |
| Valga | 5 510 | 35 | 290 | 432 | 285 | 2 255 | 2 213 |
| Viljandi | 6 177 | 45 | 269 | 1 380 | 832 | 900 | 2 751 |
| Võru | 2 334 | 33 | - | 856 | 480 | 770 | 195 |

Tabel 1.12. Metsaraie põllumajanduslikes majapidamistes viimase 12 kuu jooksul tüübi ja metsamaa suurusklassi järgi, 15. juuli 2001

Table 1.12. Felling in agricultural holdings in the last 12 months by type and size class of forest land, 15 July 2001

| Maakond | Metsamaa suurusklass, ha | | | | | | |
|---------|-------------------------------|------|-------|--------|--------|--------|------|
| | kokku | 1-<5 | 5-<10 | 10-<20 | 20-<30 | 30-<50 | >=50 |
| County | Size class of forest land, ha | | | | | | |
| | total | 1-<5 | 5-<10 | 10-<20 | 20-<30 | 30-<50 | >=50 |

Põllumajanduslike majapidamiste arv
Number of agricultural holdings

| | | | | | | | |
|---|--------|-------|-------|-------|-------|-----|-----|
| Kokku | 20 370 | 6 978 | 5 357 | 4 914 | 1 774 | 999 | 348 |
| <i>Total</i> | | | | | | | |
| füüsilised isikud <i>natural persons</i> | 20 252 | 6 971 | 5 336 | 4 882 | 1 753 | 981 | 329 |
| juriidilised isikud <i>legal persons</i> | 118 | 7 | 21 | 32 | 21 | 18 | 19 |
| Harju | 1 293 | 505 | 314 | 293 | 99 | 62 | 20 |
| Hiiu | 532 | 139 | 146 | 156 | 60 | 23 | 8 |
| Ida-Viru | 671 | 199 | 174 | 166 | 72 | 40 | 20 |
| Jõgeva | 1 306 | 503 | 374 | 283 | 78 | 56 | 12 |
| Järva | 982 | 322 | 253 | 250 | 82 | 58 | 17 |
| Lääne | 933 | 308 | 252 | 234 | 80 | 42 | 17 |
| Lääne-Viru | 1 515 | 559 | 404 | 360 | 113 | 58 | 21 |
| Põlva | 1 730 | 748 | 474 | 355 | 87 | 56 | 10 |
| Pärnu | 1 825 | 521 | 461 | 473 | 207 | 120 | 43 |
| Rapla | 1 576 | 407 | 422 | 433 | 174 | 91 | 49 |
| Saare | 1 715 | 524 | 493 | 439 | 155 | 90 | 14 |
| Tartu | 1 674 | 765 | 425 | 324 | 98 | 48 | 14 |
| Valga | 1 027 | 329 | 244 | 273 | 118 | 49 | 14 |
| Viljandi | 1 849 | 546 | 431 | 442 | 204 | 156 | 70 |
| Võru | 1 742 | 603 | 490 | 433 | 147 | 50 | 19 |

Koguraie, tm
Total felling, cubic metres sol. vol.

| | | | | | | | |
|---|-----------|---------|---------|---------|---------|---------|---------|
| Kokku | 1 373 058 | 189 327 | 249 295 | 353 557 | 204 516 | 197 453 | 178 910 |
| <i>Total</i> | | | | | | | |
| füüsilised isikud <i>natural persons</i> | 1 296 423 | 188 380 | 244 610 | 340 971 | 194 687 | 186 435 | 141 340 |
| juriidilised isikud <i>legal persons</i> | 76 635 | 947 | 4 685 | 12 586 | 9 829 | 11 018 | 37 570 |
| Harju | 65 485 | 11 968 | 10 878 | 12 836 | 8 276 | 11 773 | 9 754 |
| Hiiu | 26 651 | 3 344 | 4 603 | 7 062 | 4 961 | 3 613 | 3 068 |
| Ida-Viru | 50 579 | 7 099 | 9 473 | 11 789 | 11 253 | 5 709 | 5 256 |
| Jõgeva | 100 053 | 17 097 | 19 677 | 27 838 | 11 350 | 12 111 | 11 980 |
| Järva | 84 639 | 11 710 | 18 454 | 23 232 | 13 087 | 13 307 | 4 849 |
| Lääne | 35 030 | 5 143 | 6 802 | 7 112 | 3 921 | 3 517 | 8 535 |
| Lääne-Viru | 114 942 | 16 252 | 22 720 | 35 729 | 13 270 | 15 309 | 11 662 |
| Põlva | 89 757 | 20 314 | 20 008 | 23 162 | 9 092 | 12 839 | 4 342 |
| Pärnu | 179 545 | 18 547 | 24 967 | 49 718 | 26 192 | 28 922 | 31 199 |
| Rapla | 116 439 | 11 389 | 17 148 | 28 250 | 19 148 | 10 762 | 29 742 |
| Saare | 41 416 | 7 210 | 8 818 | 12 296 | 7 690 | 4 795 | 607 |
| Tartu | 101 321 | 18 713 | 26 468 | 27 539 | 12 142 | 11 434 | 5 025 |
| Valga | 65 201 | 8 112 | 11 615 | 19 170 | 10 461 | 12 556 | 3 287 |
| Viljandi | 204 178 | 18 369 | 23 524 | 42 072 | 38 548 | 39 600 | 42 065 |
| Võru | 97 822 | 14 060 | 24 140 | 25 752 | 15 125 | 11 206 | 7 539 |

Tabel 1.12. Metsaraie põllumajanduslikes majapidamistes viimase 12 kuu jooksul tüübi ja metsamaa suurusklassi järgi, 15. juuli 2001

Table 1.12. Felling in agricultural holdings in the last 12 months by type and size class of forest land, 15 July 2001

| Maakond | Metsamaa suurusklass, ha | | | | | | | Järg — Cont. |
|---|-------------------------------|---------|---------|---------|---------|--------|--------|--------------|
| | kokku | 1-<5 | 5-<10 | 10-<20 | 20-<30 | 30-<50 | >=50 | |
| County | Size class of forest land, ha | | | | | | | |
| | total | 1-<5 | 5-<10 | 10-<20 | 20-<30 | 30-<50 | >=50 | |
| Uuendusraie, tm | | | | | | | | |
| <i>Regeneration cutting, cubic metres sol. vol.</i> | | | | | | | | |
| Kokku | 384 806 | 24 764 | 49 740 | 88 070 | 59 749 | 75 574 | 86 909 | |
| Total | | | | | | | | |
| füüsilised isikud | 336 500 | 24 349 | 46 919 | 79 601 | 53 939 | 72 444 | 59 248 | |
| natural persons | | | | | | | | |
| juriidilised isikud | 48 306 | 415 | 2 821 | 8 469 | 5 810 | 3 130 | 27 661 | |
| legal persons | | | | | | | | |
| Harju | 13 886 | 1 320 | 1 343 | 1 050 | 944 | 4 660 | 4 569 | |
| Hiiu | 7 720 | 633 | 1 376 | 865 | 1 371 | 1 885 | 1 590 | |
| Ida-Viru | 10 537 | 1 158 | 1 230 | 1 494 | 2 584 | 1 605 | 2 466 | |
| Jõgeva | 29 346 | 2 983 | 3 046 | 6 131 | 2 923 | 5 403 | 8 860 | |
| Järva | 25 313 | 2 271 | 4 872 | 5 140 | 5 252 | 6 139 | 1 639 | |
| Lääne | 7 550 | 282 | 539 | 1 019 | 880 | 1 070 | 3 760 | |
| Lääne-Viru | 37 089 | 2 102 | 5 612 | 10 453 | 4 112 | 7 944 | 6 866 | |
| Põlva | 21 131 | 2 243 | 4 546 | 5 129 | 2 950 | 4 243 | 2 020 | |
| Pärnu | 53 112 | 2 379 | 2 994 | 17 955 | 7 673 | 11 537 | 10 574 | |
| Rapla | 31 417 | 2 690 | 2 637 | 4 614 | 5 218 | 3 898 | 12 360 | |
| Saare | 654 | 42 | 524 | 17 | 31 | - | 40 | |
| Tartu | 28 653 | 1 799 | 8 344 | 9 275 | 3 559 | 3 791 | 1 885 | |
| Valga | 14 882 | 315 | 2 886 | 5 819 | 3 079 | 1 554 | 1 229 | |
| Viljandi | 75 144 | 2 976 | 3 655 | 14 175 | 13 374 | 16 408 | 24 556 | |
| Võru | 28 372 | 1 571 | 6 136 | 4 934 | 5 799 | 5 437 | 4 495 | |
| Hooldusraie, tm | | | | | | | | |
| <i>Improvement cutting, cubic metres sol. vol.</i> | | | | | | | | |
| Kokku | 740 712 | 134 085 | 155 066 | 197 284 | 104 857 | 85 471 | 63 949 | |
| Total | | | | | | | | |
| füüsilised isikud | 719 934 | 133 843 | 153 702 | 194 470 | 101 593 | 79 913 | 56 413 | |
| natural persons | | | | | | | | |
| juriidilised isikud | 20 778 | 242 | 1 364 | 2 814 | 3 264 | 5 558 | 7 536 | |
| legal persons | | | | | | | | |
| Harju | 40 331 | 9 116 | 7 211 | 9 763 | 6 070 | 4 350 | 3 821 | |
| Hiiu | 13 364 | 2 102 | 2 227 | 4 410 | 2 405 | 1 482 | 738 | |
| Ida-Viru | 30 904 | 4 370 | 6 214 | 8 153 | 6 904 | 3 203 | 2 060 | |
| Jõgeva | 51 346 | 10 818 | 12 825 | 16 228 | 4 374 | 4 101 | 3 000 | |
| Järva | 44 806 | 7 252 | 9 766 | 13 534 | 5 719 | 5 686 | 2 849 | |
| Lääne | 21 462 | 4 066 | 4 725 | 4 817 | 2 288 | 2 011 | 3 555 | |
| Lääne-Viru | 59 788 | 12 374 | 13 820 | 16 867 | 6 136 | 5 975 | 4 616 | |
| Põlva | 50 771 | 14 975 | 12 837 | 11 693 | 4 710 | 5 046 | 1 510 | |
| Pärnu | 96 339 | 13 145 | 17 492 | 24 016 | 16 004 | 12 380 | 13 302 | |
| Rapla | 64 570 | 7 165 | 11 910 | 17 350 | 10 739 | 5 022 | 12 384 | |
| Saare | 33 225 | 6 324 | 6 850 | 10 249 | 5 522 | 3 773 | 507 | |
| Tartu | 57 833 | 14 067 | 14 643 | 14 677 | 6 452 | 5 633 | 2 361 | |
| Valga | 35 641 | 5 893 | 5 952 | 9 937 | 5 436 | 7 395 | 1 028 | |
| Viljandi | 89 320 | 12 269 | 15 598 | 20 415 | 15 877 | 15 177 | 9 984 | |
| Võru | 51 012 | 10 149 | 12 996 | 15 175 | 6 221 | 4 237 | 2 234 | |

Tabel 1.12. Metsaraie põllumajanduslikes majapidamistes viimase 12 kuu jooksul tüübi ja metsamaa suurusklassi järgi, 15. juuli 2001

Table 1.12. Felling in agricultural holdings in the last 12 months by type and size class of forest land, 15 July 2001

| Maakond | Metsamaa suurusklass, ha | | | | | | | Järg — Cont. |
|---------|-------------------------------|------|-------|--------|--------|--------|------|--------------|
| | kokku | 1-<5 | 5-<10 | 10-<20 | 20-<30 | 30-<50 | >=50 | |
| County | Size class of forest land, ha | | | | | | | |
| | total | 1-<5 | 5-<10 | 10-<20 | 20-<30 | 30-<50 | >=50 | |

Valikraie, tm

Selection cutting, cubic metres sol. vol.

| | | | | | | | |
|---|---------|--------|--------|--------|--------|--------|--------|
| Kokku | 200 379 | 25 254 | 33 878 | 55 341 | 32 865 | 29 973 | 23 068 |
| <i>Total</i> | | | | | | | |
| füüsilised isikud <i>natural persons</i> | 193 528 | 24 964 | 33 378 | 54 238 | 32 110 | 28 143 | 20 695 |
| juriidilised isikud <i>legal persons</i> | 6 851 | 290 | 500 | 1 103 | 755 | 1 830 | 2 373 |
| Harju | 9 174 | 1 154 | 2 064 | 1 787 | 1 242 | 1 763 | 1 164 |
| Hiiu | 4 671 | 449 | 692 | 1 523 | 1 148 | 209 | 650 |
| Ida-Viru | 8 175 | 1 443 | 1 869 | 1 732 | 1 735 | 771 | 625 |
| Jõgeva | 13 413 | 2 300 | 2 061 | 4 607 | 3 548 | 827 | 70 |
| Järva | 12 022 | 1 984 | 3 208 | 3 577 | 1 490 | 1 422 | 341 |
| Lääne | 4 393 | 536 | 879 | 943 | 563 | 352 | 1 120 |
| Lääne-Viru | 11 999 | 1 472 | 1 968 | 5 374 | 1 940 | 1 065 | 180 |
| Põlva | 16 028 | 2 756 | 2 290 | 5 830 | 1 432 | 3 520 | 200 |
| Pärnu | 26 277 | 2 872 | 3 864 | 6 800 | 2 148 | 4 980 | 5 613 |
| Rapla | 17 818 | 1 314 | 1 898 | 5 352 | 2 761 | 1 792 | 4 701 |
| Saare | 6 720 | 772 | 1 360 | 1 630 | 2 056 | 842 | 60 |
| Tartu | 10 880 | 1 826 | 2 911 | 2 713 | 751 | 2 010 | 669 |
| Valga | 9 168 | 1 605 | 1 741 | 2 659 | 1 351 | 1 612 | 200 |
| Viljandi | 33 537 | 2 482 | 2 988 | 6 186 | 7 795 | 7 421 | 6 665 |
| Võru | 16 104 | 2 289 | 4 085 | 4 628 | 2 905 | 1 387 | 810 |

Raadamine, tm

Deforestation, cubic metres sol. vol.

| | | | | | | | |
|---|--------|-------|--------|--------|-------|-------|-------|
| Kokku | 47 161 | 5 224 | 10 611 | 12 862 | 7 045 | 6 435 | 4 984 |
| <i>Total</i> | | | | | | | |
| füüsilised isikud <i>natural persons</i> | 46 461 | 5 224 | 10 611 | 12 662 | 7 045 | 5 935 | 4 984 |
| juriidilised isikud <i>legal persons</i> | 700 | - | - | 200 | - | 500 | - |
| Harju | 2 094 | 378 | 260 | 236 | 20 | 1 000 | 200 |
| Hiiu | 896 | 160 | 308 | 264 | 37 | 37 | 90 |
| Ida-Viru | 963 | 128 | 160 | 410 | 30 | 130 | 105 |
| Jõgeva | 5 948 | 996 | 1 745 | 872 | 505 | 1 780 | 50 |
| Järva | 2 498 | 203 | 608 | 981 | 626 | 60 | 20 |
| Lääne | 1 625 | 259 | 659 | 333 | 190 | 84 | 100 |
| Lääne-Viru | 6 066 | 304 | 1 320 | 3 035 | 1 082 | 325 | - |
| Põlva | 1 827 | 340 | 335 | 510 | - | 30 | 612 |
| Pärnu | 3 817 | 151 | 617 | 947 | 367 | 25 | 1 710 |
| Rapla | 2 634 | 220 | 703 | 934 | 430 | 50 | 297 |
| Saare | 817 | 72 | 84 | 400 | 81 | 180 | - |
| Tartu | 3 955 | 1 021 | 570 | 874 | 1 380 | - | 110 |
| Valga | 5 510 | 299 | 1 036 | 755 | 595 | 1 995 | 830 |
| Viljandi | 6 177 | 642 | 1 283 | 1 296 | 1 502 | 594 | 860 |
| Võru | 2 334 | 51 | 923 | 1 015 | 200 | 145 | - |

Tabel 1.13. Metsauuendustööd põllumajanduslikes majapidamistes viimase 12 kuu jooksul liigi järgi, 15. juuli 2001

Table 1.13. Reforestation in agricultural holdings in the last 12 months by type, 15 July 2001
(hektarit – hectares)

| Maakond | Majapidamiste arv | Uuendustööd | | | | |
|------------------------|---------------------------|----------------------------|-------------------------|---------------------------|-------------------------------------|------------------------------------|
| | | kokku | raielankidel | endistes karjäärides | põlendikel ja lagendikel | põllu- ja karjamaadel |
| <i>County</i> | <i>Number of holdings</i> | <i>Reforestation total</i> | <i>in cutting areas</i> | <i>in former quarries</i> | <i>in burnt woodland and glades</i> | <i>in arable land and pastures</i> |
| Kokku | 3 540 | 1 022 | 639 | 8 | 92 | 283 |
| <i>Total</i> | | | | | | |
| füüsilised isikud | 3 510 | 962 | 597 | 8 | 89 | 268 |
| <i>natural persons</i> | | | | | | |
| juriidilised isikud | 30 | 60 | 42 | - | 3 | 15 |
| <i>legal persons</i> | | | | | | |
| Harju | 138 | 50 | 29 | 1 | 6 | 15 |
| Hiiu | 47 | 10 | 6 | 0 | 1 | 3 |
| Ida-Viru | 120 | 36 | 26 | - | 2 | 8 |
| Jõgeva | 222 | 59 | 45 | 0 | 3 | 11 |
| Järva | 209 | 61 | 43 | 1 | 6 | 11 |
| Lääne | 102 | 25 | 12 | 0 | 3 | 9 |
| Lääne-Viru | 387 | 108 | 68 | 0 | 16 | 24 |
| Põlva | 331 | 102 | 61 | 1 | 7 | 34 |
| Pärnu | 337 | 107 | 65 | 1 | 7 | 33 |
| Rapla | 218 | 61 | 33 | - | 8 | 20 |
| Saare | 88 | 12 | 6 | 0 | 2 | 4 |
| Tartu | 319 | 104 | 54 | 0 | 16 | 34 |
| Valga | 226 | 56 | 36 | 0 | 6 | 14 |
| Viljandi | 457 | 157 | 106 | 2 | 7 | 42 |
| Võru | 339 | 74 | 50 | 1 | 3 | 21 |

Tabel 1.14. Metsauuendustööd põllumajanduslikes majapidamistes viimase 12 kuu jooksul liigi ja maavalduse suurusklassi järgi, 15. juuli 2001
Table 1.14. Reforestation in agricultural holdings in the last 12 months by type and size class of total land tenure, 15 July 2001

| Maakond | Maavalduse suurusklass, ha | | | | | | |
|---|-------------------------------------|------|-------|--------|--------|--------|------|
| | kokku | 1-<5 | 5-<10 | 10-<20 | 20-<30 | 30-<50 | >=50 |
| County | Size class of total land tenure, ha | | | | | | |
| | total | 1-<5 | 5-<10 | 10-<20 | 20-<30 | 30-<50 | >=50 |
| Põllumajanduslike majapidamiste arv | | | | | | | |
| Number of agricultural holdings | | | | | | | |
| Kokku | 3 540 | 177 | 442 | 834 | 618 | 769 | 700 |
| <i>Total</i> | | | | | | | |
| füüsilised isikud <i>natural persons</i> | 3 510 | 177 | 441 | 830 | 618 | 762 | 682 |
| juriidilised isikud <i>legal persons</i> | 30 | - | 1 | 4 | - | 7 | 18 |
| Harju | 138 | 12 | 22 | 24 | 23 | 29 | 28 |
| Hiiu | 47 | 7 | 7 | 11 | 9 | 6 | 7 |
| Ida-Viru | 120 | 6 | 14 | 24 | 22 | 28 | 26 |
| Jõgeva | 222 | 6 | 32 | 62 | 36 | 53 | 33 |
| Järva | 209 | 8 | 27 | 46 | 45 | 31 | 52 |
| Lääne | 102 | 8 | 18 | 18 | 14 | 20 | 24 |
| Lääne-Viru | 387 | 36 | 50 | 109 | 70 | 64 | 58 |
| Põlva | 331 | 13 | 49 | 100 | 46 | 59 | 64 |
| Pärnu | 337 | 5 | 36 | 71 | 58 | 93 | 74 |
| Rapla | 218 | 9 | 26 | 45 | 44 | 52 | 42 |
| Saare | 88 | 7 | 9 | 18 | 20 | 28 | 6 |
| Tartu | 319 | 19 | 46 | 79 | 50 | 57 | 68 |
| Valga | 226 | 6 | 14 | 45 | 42 | 67 | 52 |
| Viljandi | 457 | 17 | 56 | 90 | 77 | 101 | 116 |
| Võru | 339 | 18 | 36 | 92 | 62 | 81 | 50 |
| Metsauuendustööd kokku, ha | | | | | | | |
| Reforestation total, ha | | | | | | | |
| Kokku | 1 022 | 19 | 61 | 167 | 156 | 234 | 385 |
| <i>Total</i> | | | | | | | |
| füüsilised isikud <i>natural persons</i> | 962 | 19 | x | x | 156 | 225 | 336 |
| juriidilised isikud <i>legal persons</i> | 60 | - | x | x | - | 9 | 49 |
| Harju | 50 | 1 | 2 | 4 | 9 | 10 | 23 |
| Hiiu | 10 | 0 | 1 | 1 | 1 | 1 | 6 |
| Ida-Viru | 36 | 1 | 3 | 4 | 8 | 11 | 10 |
| Jõgeva | 59 | 1 | 4 | 11 | 6 | 17 | 19 |
| Järva | 61 | 1 | 4 | 14 | 10 | 14 | 18 |
| Lääne | 25 | 1 | 2 | 3 | 3 | 5 | 11 |
| Lääne-Viru | 108 | 4 | 8 | 29 | 18 | 18 | 30 |
| Põlva | 102 | 1 | 8 | 19 | 8 | 18 | 48 |
| Pärnu | 107 | 0 | 4 | 13 | 17 | 31 | 43 |
| Rapla | 61 | 1 | 4 | 9 | 13 | 14 | 21 |
| Saare | 12 | 1 | 1 | 2 | 2 | 4 | 1 |
| Tartu | 104 | 3 | 7 | 17 | 16 | 20 | 41 |
| Valga | 56 | 1 | 1 | 9 | 11 | 15 | 19 |
| Viljandi | 157 | 1 | 6 | 16 | 24 | 32 | 79 |
| Võru | 74 | 2 | 6 | 17 | 10 | 23 | 16 |

Tabel 1.14. Metsauuendustööd põllumajanduslikes majapidamistes viimase 12 kuu jooksul liigi ja maavalduse suurusklassi järgi, 15. juuli 2001
Table 1.14. Reforestation in agricultural holdings in the last 12 months by type and size class of total land tenure, 15 July 2001

| Valdaja õiguslik vorm | Maavalduse suurusklass, ha | | | | | | | Järg — Cont. |
|-----------------------|-------------------------------------|------|-------|--------|--------|--------|------|--------------|
| | kokku | 1–<5 | 5–<10 | 10–<20 | 20–<30 | 30–<50 | >=50 | |
| Legal form of holder | Size class of total land tenure, ha | | | | | | | |
| | total | 1–<5 | 5–<10 | 10–<20 | 20–<30 | 30–<50 | >=50 | |

Metsauuendustööd raielankidel, ha
Reforestation in cutting areas, ha

| | | | | | | | |
|------------------------|-----|----|----|-----|----|-----|-----|
| Kokku | 639 | 10 | 31 | 100 | 90 | 145 | 263 |
| <i>Total</i> | | | | | | | |
| füüsilised isikud | 597 | 10 | x | x | 90 | 137 | 231 |
| <i>natural persons</i> | | | | | | | |
| juriidilised isikud | 42 | - | x | x | - | 8 | 32 |
| <i>legal persons</i> | | | | | | | |

Metsauuendustööd endistes karjäärides, ha
Reforestation in former quarries, ha

| | | | | | | | |
|------------------------|---|---|---|---|---|---|---|
| Kokku | 8 | 0 | 1 | 1 | 2 | 3 | 2 |
| <i>Total</i> | | | | | | | |
| füüsilised isikud | 8 | 0 | x | x | 2 | 3 | 2 |
| <i>natural persons</i> | | | | | | | |
| juriidilised isikud | - | - | x | x | - | - | - |
| <i>legal persons</i> | | | | | | | |

Metsauuendustööd põlendikel ja lagendikel, ha
Reforestation in burnt woodland and glades, ha

| | | | | | | | |
|------------------------|----|---|---|----|----|----|----|
| Kokku | 92 | 3 | 8 | 18 | 18 | 20 | 25 |
| <i>Total</i> | | | | | | | |
| füüsilised isikud | 89 | 3 | x | x | 18 | 20 | 22 |
| <i>natural persons</i> | | | | | | | |
| juriidilised isikud | 3 | - | x | x | - | - | 3 |
| <i>legal persons</i> | | | | | | | |

Metsauuendustööd põllu- ja karjamaadel, ha
Reforestation in arable land and pastures, ha

| | | | | | | | |
|------------------------|-----|---|----|----|----|----|----|
| Kokku | 283 | 6 | 22 | 48 | 45 | 66 | 95 |
| <i>Total</i> | | | | | | | |
| füüsilised isikud | 268 | 6 | 22 | 48 | 45 | 65 | 81 |
| <i>natural persons</i> | | | | | | | |
| juriidilised isikud | 15 | - | - | - | - | 1 | 14 |
| <i>legal persons</i> | | | | | | | |

Tabel 1.15. Metsauuendustööd põllumajanduslikes majapidamistes viimase 12 kuu jooksul liigi ja metsamaa suurusklassi järgi, 15. juuli 2001
Table 1.15. Reforestation in agricultural holdings in the last 12 months by type and size class of forest land, 15 July 2001

| Maakond | Metsamaa suurusklass, ha | | | | | | |
|---------|-------------------------------|------|-------|--------|--------|--------|------|
| | kokku | 1-<5 | 5-<10 | 10-<20 | 20-<30 | 30-<50 | >=50 |
| County | Size class of forest land, ha | | | | | | |
| | total | 1-<5 | 5-<10 | 10-<20 | 20-<30 | 30-<50 | >=50 |

Põllumajanduslike majapidamiste arv
Number of agricultural holdings

| | | | | | | | |
|---|-------|-----|-----|-----|-----|-----|-----|
| Kokku | 3 540 | 858 | 818 | 930 | 460 | 303 | 171 |
| <i>Total</i> | | | | | | | |
| füüsilised isikud <i>natural persons</i> | 3 510 | 856 | 816 | 926 | 454 | 298 | 160 |
| juriidilised isikud <i>legal persons</i> | 30 | 2 | 2 | 4 | 6 | 5 | 11 |
| Harju | 138 | 37 | 26 | 39 | 16 | 8 | 12 |
| Hiiu | 47 | 15 | 5 | 13 | 8 | 2 | 4 |
| Ida-Viru | 120 | 20 | 30 | 23 | 22 | 16 | 9 |
| Jõgeva | 222 | 60 | 56 | 55 | 27 | 17 | 7 |
| Järva | 209 | 47 | 59 | 51 | 26 | 18 | 8 |
| Lääne | 102 | 28 | 21 | 28 | 9 | 9 | 7 |
| Lääne-Viru | 387 | 104 | 97 | 114 | 36 | 20 | 16 |
| Põlva | 331 | 96 | 80 | 82 | 38 | 24 | 11 |
| Pärnu | 337 | 65 | 69 | 93 | 49 | 40 | 21 |
| Rapla | 218 | 39 | 46 | 65 | 33 | 18 | 17 |
| Saare | 88 | 29 | 17 | 22 | 11 | 8 | 1 |
| Tartu | 319 | 86 | 81 | 83 | 32 | 29 | 8 |
| Valga | 226 | 46 | 45 | 67 | 37 | 25 | 6 |
| Viljandi | 457 | 100 | 91 | 116 | 69 | 47 | 34 |
| Võru | 339 | 86 | 95 | 79 | 47 | 22 | 10 |

Metsauuendustööd kokku, ha
Reforestation total, ha

| | | | | | | | |
|--|-------|-----|-----|-----|-----|-----|-----|
| Kokku | 1 022 | 106 | 164 | 246 | 162 | 155 | 189 |
| <i>Total</i> | | | | | | | |
| füüsilised isikud <i>natural persons</i> | 962 | x | x | 245 | 157 | 147 | 144 |
| juriidilised isikud <i>legal persons</i> | 60 | x | x | 1 | 4 | 7 | 46 |
| Harju | 50 | 4 | 4 | 10 | 5 | 7 | 19 |
| Hiiu | 10 | 1 | 1 | 2 | 1 | x | x |
| Ida-Viru | 36 | 4 | 7 | 6 | 8 | 8 | 3 |
| Jõgeva | 59 | 8 | 8 | 11 | 10 | 9 | 12 |
| Järva | 61 | 6 | 13 | 17 | 9 | 12 | 4 |
| Lääne | 25 | 3 | 3 | 6 | 4 | 5 | 4 |
| Lääne-Viru | 108 | 11 | 27 | 30 | 18 | 9 | 13 |
| Põlva | 102 | 12 | 15 | 22 | 13 | 23 | 17 |
| Pärnu | 107 | 7 | 12 | 28 | 14 | 23 | 24 |
| Rapla | 61 | 4 | 8 | 17 | 10 | 5 | 16 |
| Saare | 12 | 4 | 2 | 3 | 2 | x | x |
| Tartu | 104 | 12 | 21 | 21 | 16 | 14 | 20 |
| Valga | 56 | 6 | 7 | 18 | 14 | 9 | 2 |
| Viljandi | 157 | 11 | 18 | 36 | 24 | 22 | 46 |
| Võru | 74 | 12 | 19 | 18 | 13 | 8 | 6 |

Tabel 1.15. Metsauuendustööd põllumajanduslikes majapidamistes viimase 12 kuu jooksul liigi ja metsamaa suurusklassi järgi, 15. juuli 2001

Table 1.15. Reforestation in agricultural holdings in the last 12 months by type and size class of forest land, 15 July 2001

| Valdaja õiguslik vorm | Metsamaa suurusklass, ha | | | | | | | Järg — Cont. |
|-----------------------|-------------------------------|------|-------|--------|--------|--------|------|--------------|
| | kokku | 1–<5 | 5–<10 | 10–<20 | 20–<30 | 30–<50 | >=50 | |
| Legal form of holder | Size class of forest land, ha | | | | | | | |
| | total | 1–<5 | 5–<10 | 10–<20 | 20–<30 | 30–<50 | >=50 | |

Metsauuendustööd raielankidel, ha
Reforestation in cutting areas, ha

| | | | | | | | |
|------------------------|-----|----|----|-----|-----|----|-----|
| Kokku | 639 | 45 | 96 | 152 | 111 | 98 | 136 |
| <i>Total</i> | | | | | | | |
| füüsilised isikud | 597 | x | x | 151 | 107 | 92 | 106 |
| <i>natural persons</i> | | | | | | | |
| juriidilised isikud | 42 | x | x | 1 | 4 | 6 | 30 |
| <i>legal persons</i> | | | | | | | |

Metsauuendustööd endistes karjäärides, ha
Reforestation in former quarries, ha

| | | | | | | | |
|------------------------|---|---|---|---|---|---|---|
| Kokku | 8 | 1 | 1 | 1 | 1 | 2 | 1 |
| <i>Total</i> | | | | | | | |
| füüsilised isikud | 8 | 0 | 1 | 1 | 1 | 2 | 1 |
| <i>natural persons</i> | | | | | | | |
| juriidilised isikud | - | - | - | - | - | - | - |
| <i>legal persons</i> | | | | | | | |

Metsauuendustööd põlendikel ja lagendikel, ha
Reforestation in burnt woodland and glades, ha

| | | | | | | | |
|------------------------|----|----|----|----|----|----|---|
| Kokku | 92 | 14 | 17 | 29 | 12 | 10 | 9 |
| <i>Total</i> | | | | | | | |
| füüsilised isikud | 89 | 14 | 17 | 29 | 12 | 10 | 6 |
| <i>natural persons</i> | | | | | | | |
| juriidilised isikud | 3 | - | - | - | - | - | 3 |
| <i>legal persons</i> | | | | | | | |

Metsauuendustööd põllu- ja karjamaadel, ha
Reforestation in arable land and pastures, ha

| | | | | | | | |
|------------------------|-----|----|----|----|----|----|----|
| Kokku | 283 | 45 | 50 | 63 | 37 | 45 | 43 |
| <i>Total</i> | | | | | | | |
| füüsilised isikud | 268 | 45 | 50 | 63 | 37 | 44 | 30 |
| <i>natural persons</i> | | | | | | | |
| juriidilised isikud | 15 | - | - | - | - | 1 | 13 |
| <i>legal persons</i> | | | | | | | |

Tabel 1.16. Metsateede rajamine ja metsakuivendustööd põllumajanduslikes majapidamistes viie viimase aasta jooksul, 15. juuli 2001
Table 1.16. Construction of forest roads and forest draining in agricultural holdings in the last five years, 15 July 2001

| Maakond <i>County</i> | Metsamaaga majapidamised <i>Holdings with forest land</i> | Metsateede rajamine | | Metsakuivendustööd | |
|---|---|--|--|---|--|
| | | majapidamiste arv <i>Construction of forest roads number of holdings</i> | metsateed, km <i>forest roads, km</i> | majapidamiste arv <i>Forest draining number of holdings</i> | metsakuivendus, ha <i>forest draining, ha</i> |
| Kokku <i>Total</i> | 37 523 | 994 | 478 | 772 | 3 778 |
| füüsilised isikud <i>natural persons</i> | 37 254 | 984 | 468 | 767 | 3 706 |
| juriidilised isikud <i>legal persons</i> | 269 | 10 | 10 | 5 | 72 |
| Harju | 2 786 | 56 | 24 | 60 | 268 |
| Hiiu | 1 115 | 18 | 11 | 28 | 139 |
| Ida-Viru | 1 261 | 30 | 18 | 29 | 270 |
| Jõgeva | 2 347 | 51 | 22 | 35 | 210 |
| Järva | 1 797 | 40 | 19 | 33 | 197 |
| Lääne | 1 867 | 38 | 18 | 27 | 194 |
| Lääne-Viru | 2 838 | 66 | 27 | 33 | 108 |
| Põlva | 2 962 | 70 | 37 | 74 | 230 |
| Pärnu | 3 374 | 96 | 48 | 93 | 519 |
| Rapla | 2 714 | 96 | 50 | 50 | 553 |
| Saare | 3 099 | 60 | 22 | 19 | 80 |
| Tartu | 2 962 | 120 | 53 | 82 | 285 |
| Valga | 1 770 | 50 | 31 | 57 | 214 |
| Viljandi | 3 257 | 106 | 53 | 106 | 359 |
| Võru | 3 374 | 97 | 45 | 46 | 152 |

Tabel 1.17. Metsateede rajamine põllumajanduslikes majapidamistes viie viimase aasta jooksul metsamaa suurusklassi järgi, 15. juuli 2001

Table 1.17. Construction of forest roads in agricultural holdings in the last five years by size class of forest land, 15 July 2001

| Valdaja õiguslik vorm | Metsamaa suurusklass, ha | | | | | | |
|-----------------------|-------------------------------|------|-------|--------|--------|--------|------|
| | kokku | 1-<5 | 5-<10 | 10-<20 | 20-<30 | 30-<50 | >=50 |
| Legal form of holder | Size class of forest land, ha | | | | | | |
| | total | 1-<5 | 5-<10 | 10-<20 | 20-<30 | 30-<50 | >=50 |

Põllumajanduslike majapidamiste arv
Number of agricultural holdings

| | | | | | | | |
|------------------------|-----|-----|-----|-----|-----|-----|----|
| Kokku | 994 | 181 | 237 | 287 | 125 | 102 | 62 |
| <i>Total</i> | | | | | | | |
| füüsilised isikud | 984 | 181 | 236 | 283 | 125 | 100 | 59 |
| <i>natural persons</i> | | | | | | | |
| juriidilised isikud | 10 | - | 1 | 4 | - | 2 | 3 |
| <i>legal persons</i> | | | | | | | |

Metsateede rajamine, km
Construction of forest roads, km

| | | | | | | | |
|------------------------|-----|----|----|-----|----|----|----|
| Kokku | 478 | 39 | 79 | 128 | 77 | 69 | 86 |
| <i>Total</i> | | | | | | | |
| füüsilised isikud | 468 | 39 | x | 126 | 77 | x | 79 |
| <i>natural persons</i> | | | | | | | |
| juriidilised isikud | 10 | - | x | 1 | - | x | 7 |
| <i>legal persons</i> | | | | | | | |

Tabel 1.18. Metsakuivendustööd põllumajanduslikes majapidamistes viie viimase aasta jooksul metsamaa suurusklassi järgi, 15. juuli 2001
Table 1.18. Forest draining in agricultural holdings in the last five years by size class of forest land, 15 July 2001

| Valdaja õiguslik vorm | Metsamaa suurusklass, ha | | | | | | |
|-----------------------|-------------------------------|------|-------|--------|--------|--------|------|
| | kokku | 1-<5 | 5-<10 | 10-<20 | 20-<30 | 30-<50 | >=50 |
| Legal form of holder | Size class of forest land, ha | | | | | | |
| | total | 1-<5 | 5-<10 | 10-<20 | 20-<30 | 30-<50 | >=50 |

Põllumajanduslike majapidamiste arv
Number of agricultural holdings

| | | | | | | | |
|------------------------|-----|-----|-----|-----|-----|----|----|
| Kokku | 772 | 151 | 156 | 209 | 120 | 85 | 51 |
| <i>Total</i> | | | | | | | |
| füüsilised isikud | 767 | 151 | 154 | 209 | 118 | 85 | 50 |
| <i>natural persons</i> | | | | | | | |
| juriidilised isikud | 5 | - | 2 | - | 2 | - | 1 |
| <i>legal persons</i> | | | | | | | |

Metsakuivendustööd, ha
Forest draining, ha

| | | | | | | | |
|------------------------|-------|-----|-----|-----|-----|-----|-----|
| Kokku | 3 778 | 208 | 391 | 761 | 748 | 745 | 924 |
| <i>Total</i> | | | | | | | |
| füüsilised isikud | 3 706 | 208 | x | 761 | x | 745 | x |
| <i>natural persons</i> | | | | | | | |
| juriidilised isikud | 72 | - | x | - | x | - | x |
| <i>legal persons</i> | | | | | | | |

Tabel 1.19. Omanduses masinate ja seadmete kasutamine põllumajanduslikes majapidamistes, 15. juuli 2001
Table 1.19. Use of the machinery and equipment in the ownership in agricultural holdings, 15 July 2001

| Maakond | Metsamaaga majapidamised | Omanduses mootorsaed | | | Omanduses mootorvõsalõikurid | | |
|------------------------|---------------------------|-----------------------------|----------------------------------|-----------------------------|-------------------------------|----------------------------------|-----------------------------|
| | | kokku | kasutatud viimase 12 kuu jooksul | valmistatud 1991 või hiljem | kokku | kasutatud viimase 12 kuu jooksul | valmistatud 1991 või hiljem |
| County | Holdings with forest land | Power saws in the ownership | | | Bush cutters in the ownership | | |
| | | total | used in the last 12 months | made in 1991 or later | total | used in the last 12 months | made in 1991 or later |
| Kokku | 37 523 | 25 604 | 20 346 | 17 749 | 2 667 | 2 195 | 2 070 |
| <i>Total</i> | | | | | | | |
| füüsilised isikud | 37 254 | 25 366 | 20 150 | 17 556 | 2 611 | 2 145 | 2 024 |
| <i>natural persons</i> | | | | | | | |
| juriidilised isikud | 269 | 237 | 196 | 193 | 56 | 50 | 46 |
| <i>legal persons</i> | | | | | | | |
| Harju | 2 786 | 1 762 | 1 383 | 1 204 | 193 | 157 | 148 |
| Hiiu | 1 115 | 790 | 577 | 540 | 62 | 48 | 46 |
| Ida-Viru | 1 261 | 780 | 625 | 573 | 78 | 57 | 56 |
| Jõgeva | 2 347 | 1 563 | 1 235 | 1 111 | 146 | 109 | 102 |
| Järva | 1 797 | 1 227 | 992 | 857 | 117 | 97 | 91 |
| Lääne | 1 867 | 1 267 | 978 | 907 | 133 | 110 | 114 |
| Lääne-Viru | 2 838 | 1 981 | 1 542 | 1 399 | 207 | 162 | 159 |
| Põlva | 2 962 | 1 929 | 1 600 | 1 355 | 169 | 146 | 144 |
| Pärnu | 3 374 | 2 448 | 1 951 | 1 700 | 349 | 305 | 263 |
| Rapla | 2 714 | 1 996 | 1 573 | 1 341 | 184 | 142 | 141 |
| Saare | 3 099 | 2 110 | 1 651 | 1 545 | 125 | 98 | 90 |
| Tartu | 2 962 | 2 035 | 1 689 | 1 340 | 292 | 242 | 237 |
| Valga | 1 770 | 1 301 | 1 116 | 855 | 155 | 139 | 117 |
| Viljandi | 3 257 | 2 388 | 1 842 | 1 675 | 279 | 236 | 214 |
| Võru | 3 374 | 2 025 | 1 589 | 1 343 | 174 | 144 | 145 |

| Omanduses koondamistehnika | | | Omanduses forvarderid | | | Omanduses harvesterid | | | Maakond |
|--|--|-----------------------------|------------------------------------|--|-----------------------------|------------------------------------|--|-----------------------------|---|
| kokku | kasutatud viimase 12 kuu jooksul | valmistatud 1991 või hiljem | kokku | kasutatud viimase 12 kuu jooksul | valmistatud 1991 või hiljem | kokku | kasutatud viimase 12 kuu jooksul | valmistatud 1991 või hiljem | |
| <i>Forest aggregative machinery in the ownership</i> | | | <i>Forwarders in the ownership</i> | | | <i>Harvesters in the ownership</i> | | | <i>County</i> |
| <i>total</i> | <i>used in the last 12 months or later</i> | <i>made in 1991</i> | <i>total</i> | <i>used in the last 12 months or later</i> | <i>made in 1991</i> | <i>total</i> | <i>used in the last 12 months or later</i> | <i>made in 1991</i> | |
| 1 692 | 1 465 | 787 | 119 | 109 | 77 | 13 | 12 | 12 | Kokku |
| 1 650 | 1 428 | 755 | 101 | 93 | 64 | 11 | 10 | 10 | <i>Total</i> |
| 42 | 37 | 31 | 18 | 15 | 13 | 2 | 2 | 2 | füüsilised isikud <i>natural persons</i> |
| | | | | | | | | | juriidilised isikud <i>legal persons</i> |
| 62 | 49 | 17 | 4 | 3 | 3 | - | - | - | Harju |
| 34 | 28 | 17 | 2 | 2 | 2 | - | - | - | Hiiu |
| 66 | 57 | 27 | 10 | 10 | 8 | - | - | - | Ida-Viru |
| 86 | 73 | 30 | 9 | 9 | 9 | - | - | - | Jõgeva |
| 74 | 63 | 41 | 9 | 8 | 5 | - | - | - | Järva |
| 66 | 58 | 36 | 4 | 4 | 3 | - | - | - | Lääne |
| 129 | 110 | 62 | 9 | 8 | 5 | 2 | 2 | 2 | Lääne-Viru |
| 173 | 159 | 101 | 9 | 8 | 4 | 1 | 1 | 1 | Põlva |
| 188 | 165 | 106 | 17 | 16 | 6 | 1 | 1 | 1 | Pärnu |
| 98 | 82 | 45 | 14 | 12 | 9 | 4 | 3 | 3 | Rapla |
| 32 | 31 | 7 | 3 | 3 | 2 | - | - | - | Saare |
| 138 | 122 | 63 | 7 | 6 | 5 | 1 | 1 | 1 | Tartu |
| 106 | 93 | 51 | 3 | 3 | 2 | 1 | 1 | 1 | Valga |
| 261 | 220 | 96 | 14 | 11 | 10 | 1 | 1 | 1 | Viljandi |
| 178 | 154 | 86 | 5 | 5 | 4 | 2 | 2 | 2 | Võru |

Tabel 1.19.1. Teiste masinate ja seadmete kasutamine põllumajanduslikes majapidamistes viimase 12 kuu jooksul, 15. juuli 2001

Table 1.19.1. Use of the machinery and equipment belonging to others in agricultural holdings in the last 12 months, 15 July 2001

| Maakond <i>County</i> | Metsamaaga majapidamised <i>Holdings with forest land</i> | Mootorsaed <i>Power saws</i> | Mootor- võsalõikurid <i>Bush cutters</i> | Koondamis- tehnika <i>Forest aggregative machinery</i> | Forvarderid <i>Forwarders</i> | Harvesterid <i>Harvesters</i> |
|---|---|---------------------------------|--|--|----------------------------------|----------------------------------|
| Kokku <i>Total</i> | 37 523 | 5 554 | 1 284 | 4 594 | 1 324 | 228 |
| füüsilised isikud <i>natural persons</i> | 37 254 | 5 505 | 1 262 | 4 544 | 1 310 | 219 |
| juriidilised isikud <i>legal persons</i> | 269 | 49 | 22 | 50 | 14 | 9 |
| Harju | 2 786 | 313 | 84 | 139 | 63 | 25 |
| Hiiu | 1 115 | 161 | 31 | 124 | 104 | 22 |
| Ida-Viru | 1 261 | 203 | 42 | 175 | 111 | 11 |
| Jõgeva | 2 347 | 383 | 83 | 295 | 236 | 16 |
| Järva | 1 797 | 272 | 58 | 187 | 142 | 25 |
| Lääne | 1 867 | 213 | 46 | 112 | 21 | 5 |
| Lääne-Viru | 2 838 | 369 | 84 | 334 | 99 | 17 |
| Põlva | 2 962 | 549 | 94 | 362 | 142 | 17 |
| Pärnu | 3 374 | 411 | 115 | 472 | 68 | 15 |
| Rapla | 2 714 | 368 | 75 | 334 | 72 | 9 |
| Saare | 3 099 | 440 | 59 | 268 | 38 | 7 |
| Tartu | 2 962 | 488 | 184 | 393 | 58 | 11 |
| Valga | 1 770 | 263 | 72 | 212 | 18 | 11 |
| Viljandi | 3 257 | 490 | 126 | 731 | 91 | 18 |
| Võru | 3 374 | 631 | 131 | 456 | 61 | 19 |

Tabel 1.20.1. Mootorsaed põllumajanduslikes majapidamistes metsamaa suurusklassi järgi, 15. juuli 2001
Table 1.20.1. Power saws in agricultural holdings by size class of forest land, 15 July 2001

| Maakond | Metsamaa suurusklass, ha | | | | | | |
|---|-------------------------------|-------|-------|--------|--------|--------|------|
| | kokku | 1-<5 | 5-<10 | 10-<20 | 20-<30 | 30-<50 | >=50 |
| County | Size class of forest land, ha | | | | | | |
| | total | 1-<5 | 5-<10 | 10-<20 | 20-<30 | 30-<50 | >=50 |
| Põllumajanduslike majapidamiste arv | | | | | | | |
| Number of agricultural holdings | | | | | | | |
| Kokku | 23 447 | 8 421 | 6 085 | 5 466 | 1 975 | 1 120 | 380 |
| <i>Total</i> | | | | | | | |
| füüsilised isikud <i>natural persons</i> | 23 320 | 8 397 | 6 061 | 5 437 | 1 956 | 1 108 | 361 |
| juriidilised isikud <i>legal persons</i> | 127 | 24 | 24 | 29 | 19 | 12 | 19 |
| Harju | 1 625 | 668 | 393 | 340 | 127 | 75 | 22 |
| Hiiu | 716 | 233 | 188 | 182 | 73 | 30 | 10 |
| Ida-Viru | 724 | 223 | 189 | 171 | 73 | 44 | 24 |
| Jõgeva | 1 450 | 565 | 432 | 305 | 84 | 51 | 13 |
| Järva | 1 141 | 384 | 314 | 264 | 98 | 60 | 21 |
| Lääne | 1 143 | 411 | 311 | 262 | 86 | 56 | 17 |
| Lääne-Viru | 1 818 | 682 | 475 | 420 | 148 | 70 | 23 |
| Põlva | 1 786 | 787 | 466 | 371 | 96 | 52 | 14 |
| Pärnu | 2 168 | 692 | 521 | 552 | 222 | 132 | 49 |
| Rapla | 1 837 | 504 | 490 | 491 | 194 | 105 | 53 |
| Saare | 1 965 | 671 | 531 | 487 | 163 | 97 | 16 |
| Tartu | 1 861 | 846 | 477 | 368 | 103 | 53 | 14 |
| Valga | 1 176 | 396 | 280 | 301 | 125 | 62 | 12 |
| Viljandi | 2 125 | 678 | 505 | 477 | 221 | 169 | 75 |
| Võru | 1 912 | 681 | 513 | 475 | 162 | 64 | 17 |
| Mootorsaagide arv | | | | | | | |
| Number of power saws | | | | | | | |
| Kokku | 25 604 | 8 812 | 6 455 | 6 017 | 2 277 | 1 429 | 613 |
| <i>Total</i> | | | | | | | |
| füüsilised isikud <i>natural persons</i> | 25 366 | 8 783 | 6 421 | 5 969 | 2 237 | 1 403 | 552 |
| juriidilised isikud <i>legal persons</i> | 237 | 28 | 34 | 48 | 40 | 26 | 60 |
| Harju | 1 762 | 697 | 410 | 380 | 143 | 100 | 31 |
| Hiiu | 790 | 243 | 210 | 204 | 88 | 32 | 13 |
| Ida-Viru | 780 | 229 | 197 | 187 | 85 | 52 | 30 |
| Jõgeva | 1 563 | 577 | 469 | 336 | 102 | 61 | 17 |
| Järva | 1 227 | 395 | 326 | 284 | 115 | 74 | 33 |
| Lääne | 1 267 | 425 | 334 | 288 | 94 | 67 | 58 |
| Lääne-Viru | 1 981 | 711 | 510 | 458 | 180 | 89 | 33 |
| Põlva | 1 929 | 821 | 491 | 413 | 112 | 71 | 21 |
| Pärnu | 2 448 | 724 | 557 | 628 | 250 | 187 | 102 |
| Rapla | 1 996 | 533 | 505 | 534 | 213 | 140 | 70 |
| Saare | 2 110 | 718 | 565 | 517 | 178 | 114 | 17 |
| Tartu | 2 035 | 890 | 508 | 427 | 115 | 70 | 25 |
| Valga | 1 301 | 420 | 291 | 335 | 152 | 81 | 22 |
| Viljandi | 2 388 | 724 | 543 | 525 | 269 | 208 | 118 |
| Võru | 2 025 | 702 | 538 | 498 | 181 | 82 | 22 |

Tabel 1.20.2. Omanduses mootorsaagide kasutamine põllumajanduslikes majapidamistes viimase 12 kuu jooksul metsamaa suurusklassi järgi, 15. juuli 2001

Table 1.20.2. Use of power saws in the ownership in the last 12 months in agricultural holdings by size class of forest land, 15 July 2001

| Maakond | Metsamaa suurusklass, ha | | | | | | |
|---------|-------------------------------|------|-------|--------|--------|--------|------|
| | kokku | 1-<5 | 5-<10 | 10-<20 | 20-<30 | 30-<50 | >=50 |
| County | Size class of forest land, ha | | | | | | |
| | total | 1-<5 | 5-<10 | 10-<20 | 20-<30 | 30-<50 | >=50 |

Põllumajanduslike majapidamiste arv
Number of agricultural holdings

| | | | | | | | |
|---|--------|-------|-------|-------|-------|-----|-----|
| Kokku | 18 866 | 6 340 | 4 928 | 4 594 | 1 705 | 964 | 335 |
| <i>Total</i> | | | | | | | |
| füüsilised isikud <i>natural persons</i> | 18 762 | 6 324 | 4 911 | 4 572 | 1 687 | 952 | 316 |
| juriidilised isikud <i>legal persons</i> | 104 | 16 | 17 | 22 | 18 | 12 | 19 |
| Harju | 1 284 | 503 | 312 | 280 | 107 | 62 | 20 |
| Hiiu | 526 | 157 | 132 | 145 | 59 | 23 | 10 |
| Ida-Viru | 583 | 156 | 161 | 145 | 62 | 39 | 20 |
| Jõgeva | 1 160 | 435 | 339 | 256 | 73 | 47 | 10 |
| Järva | 926 | 285 | 252 | 232 | 85 | 55 | 17 |
| Lääne | 909 | 317 | 236 | 218 | 78 | 45 | 15 |
| Lääne-Viru | 1 420 | 504 | 382 | 335 | 122 | 56 | 21 |
| Põlva | 1 501 | 624 | 402 | 332 | 87 | 47 | 9 |
| Pärnu | 1 765 | 513 | 435 | 459 | 197 | 118 | 43 |
| Rapla | 1 485 | 371 | 393 | 421 | 162 | 91 | 47 |
| Saare | 1 564 | 503 | 435 | 392 | 136 | 84 | 14 |
| Tartu | 1 554 | 667 | 411 | 319 | 93 | 51 | 13 |
| Valga | 1 018 | 325 | 245 | 263 | 115 | 58 | 12 |
| Viljandi | 1 670 | 486 | 396 | 392 | 188 | 139 | 69 |
| Võru | 1 501 | 494 | 397 | 405 | 141 | 49 | 15 |

Mootorsaagide arv
Number of power saws

| | | | | | | | |
|---|--------|-------|-------|-------|-------|-------|-----|
| Kokku | 20 346 | 6 571 | 5 146 | 4 972 | 1 932 | 1 211 | 514 |
| <i>Total</i> | | | | | | | |
| füüsilised isikud <i>natural persons</i> | 20 150 | 6 550 | 5 123 | 4 940 | 1 896 | 1 185 | 455 |
| juriidilised isikud <i>legal persons</i> | 196 | 20 | 23 | 32 | 36 | 26 | 58 |
| Harju | 1 383 | 525 | 322 | 308 | 115 | 84 | 29 |
| Hiiu | 577 | 165 | 141 | 161 | 72 | 25 | 13 |
| Ida-Viru | 625 | 159 | 168 | 156 | 71 | 46 | 25 |
| Jõgeva | 1 235 | 441 | 354 | 281 | 90 | 55 | 13 |
| Järva | 992 | 292 | 259 | 249 | 99 | 66 | 26 |
| Lääne | 978 | 326 | 248 | 235 | 85 | 55 | 28 |
| Lääne-Viru | 1 542 | 522 | 407 | 362 | 147 | 73 | 30 |
| Põlva | 1 600 | 642 | 419 | 363 | 99 | 61 | 16 |
| Pärnu | 1 951 | 531 | 453 | 500 | 219 | 163 | 85 |
| Rapla | 1 573 | 377 | 403 | 442 | 172 | 115 | 63 |
| Saare | 1 651 | 525 | 458 | 411 | 145 | 97 | 14 |
| Tartu | 1 689 | 702 | 427 | 364 | 104 | 67 | 24 |
| Valga | 1 116 | 343 | 253 | 286 | 139 | 73 | 22 |
| Viljandi | 1 842 | 507 | 418 | 427 | 218 | 164 | 106 |
| Võru | 1 589 | 510 | 413 | 424 | 157 | 66 | 19 |

Tabel 1.20.3. Teiste mootorsaage viimase 12 kuu jooksul kasutanud põllumajanduslikud majapidamised metsamaa suurusklassi järgi, 15. juuli 2001

Table 1.20.3. Agricultural holdings having used power saws of others in the last 12 months by size class of forest land, 15 July 2001

| Maakond | Metsamaa suurusklass, ha | | | | | | |
|---------|-------------------------------|------|-------|--------|--------|--------|------|
| | kokku | 1-<5 | 5-<10 | 10-<20 | 20-<30 | 30-<50 | >=50 |
| County | Size class of forest land, ha | | | | | | |
| | total | 1-<5 | 5-<10 | 10-<20 | 20-<30 | 30-<50 | >=50 |

Põllumajanduslike majapidamiste arv
Number of agricultural holdings

| | | | | | | | |
|---|-------|-------|-------|-------|-----|-----|----|
| Kokku | 5 554 | 2 338 | 1 471 | 1 130 | 336 | 202 | 77 |
| <i>Total</i> | | | | | | | |
| füüsilised isikud <i>natural persons</i> | 5 505 | 2 335 | 1 458 | 1 121 | 326 | 193 | 72 |
| juriidilised isikud <i>legal persons</i> | 49 | 3 | 13 | 9 | 10 | 9 | 5 |
| Harju | 313 | 134 | 73 | 75 | 16 | 11 | 4 |
| Hiiu | 161 | 49 | 54 | 40 | 12 | 4 | 2 |
| Ida-Viru | 203 | 88 | 45 | 41 | 19 | 7 | 3 |
| Jõgeva | 383 | 177 | 100 | 79 | 12 | 13 | 2 |
| Järva | 272 | 110 | 73 | 65 | 14 | 8 | 2 |
| Lääne | 213 | 93 | 55 | 40 | 15 | 6 | 4 |
| Lääne-Viru | 369 | 152 | 93 | 82 | 20 | 17 | 5 |
| Põlva | 549 | 289 | 147 | 81 | 20 | 9 | 3 |
| Pärnu | 411 | 141 | 111 | 88 | 34 | 25 | 12 |
| Rapla | 368 | 125 | 103 | 86 | 27 | 18 | 9 |
| Saare | 440 | 140 | 136 | 104 | 35 | 23 | 2 |
| Tartu | 488 | 285 | 96 | 76 | 18 | 9 | 4 |
| Valga | 263 | 112 | 73 | 55 | 17 | 4 | 2 |
| Viljandi | 490 | 183 | 106 | 101 | 43 | 38 | 19 |
| Võru | 631 | 260 | 206 | 117 | 34 | 10 | 4 |

Tabel 1.21.1. Mootorvõsalõikurid põllumajanduslikes majapidamistes metsamaa suurusklassi järgi, 15. juuli 2001

Table 1.21.1. Bush cutters in agricultural holdings by size class of forest land, 15 July 2001

| Maakond | Metsamaa suurusklass, ha | | | | | | |
|---------|-------------------------------|------|-------|--------|--------|--------|------|
| | kokku | 1-<5 | 5-<10 | 10-<20 | 20-<30 | 30-<50 | >=50 |
| County | Size class of forest land, ha | | | | | | |
| | total | 1-<5 | 5-<10 | 10-<20 | 20-<30 | 30-<50 | >=50 |

Põllumajanduslike majapidamiste arv

Number of agricultural holdings

| | | | | | | | |
|---|-------|-----|-----|-----|-----|-----|-----|
| Kokku | 2 598 | 610 | 550 | 692 | 353 | 247 | 146 |
| <i>Total</i> | | | | | | | |
| füüsilised isikud <i>natural persons</i> | 2 543 | 603 | 541 | 678 | 346 | 241 | 134 |
| juriidilised isikud <i>legal persons</i> | 55 | 7 | 9 | 14 | 7 | 6 | 12 |
| Harju | 192 | 52 | 40 | 63 | 21 | 9 | 7 |
| Hiiu | 62 | 17 | 7 | 19 | 12 | 4 | 3 |
| Ida-Viru | 72 | 10 | 9 | 17 | 19 | 10 | 7 |
| Jõgeva | 135 | 40 | 31 | 27 | 21 | 13 | 3 |
| Järva | 114 | 15 | 22 | 40 | 13 | 15 | 9 |
| Lääne | 134 | 46 | 29 | 31 | 13 | 9 | 6 |
| Lääne-Viru | 201 | 43 | 44 | 61 | 25 | 18 | 10 |
| Põlva | 172 | 50 | 34 | 47 | 19 | 16 | 6 |
| Pärnu | 328 | 70 | 71 | 88 | 40 | 38 | 21 |
| Rapla | 187 | 28 | 38 | 51 | 32 | 20 | 18 |
| Saare | 126 | 33 | 35 | 31 | 18 | 8 | 1 |
| Tartu | 278 | 83 | 76 | 58 | 31 | 23 | 7 |
| Valga | 147 | 35 | 21 | 36 | 31 | 17 | 7 |
| Viljandi | 274 | 49 | 46 | 78 | 37 | 31 | 33 |
| Võru | 176 | 39 | 47 | 45 | 21 | 16 | 8 |

Mootorvõsalõikurite arv

Number of bush cutters

| | | | | | | | |
|---|-------|-----|-----|-----|-----|-----|-----|
| Kokku | 2 667 | 618 | 554 | 711 | 368 | 257 | 159 |
| <i>Total</i> | | | | | | | |
| füüsilised isikud <i>natural persons</i> | 2 611 | 611 | 547 | 698 | 359 | 253 | 141 |
| juriidilised isikud <i>legal persons</i> | 56 | 7 | 7 | 13 | 9 | 3 | 17 |
| Harju | 193 | 51 | 39 | 64 | 22 | 9 | 7 |
| Hiiu | 62 | 16 | 7 | 20 | 12 | x | x |
| Ida-Viru | 78 | 10 | 9 | 19 | 21 | 12 | 7 |
| Jõgeva | 146 | 39 | 31 | 28 | 31 | 13 | 3 |
| Järva | 117 | 15 | 24 | 40 | 14 | 14 | 10 |
| Lääne | 133 | 45 | 27 | 31 | 12 | 9 | 7 |
| Lääne-Viru | 207 | 43 | 43 | 65 | 25 | 19 | 12 |
| Põlva | 169 | 50 | 33 | 47 | 18 | 14 | 6 |
| Pärnu | 349 | 77 | 73 | 89 | 42 | 41 | 27 |
| Rapla | 184 | 27 | 38 | 49 | 32 | 20 | 17 |
| Saare | 125 | 33 | 35 | 31 | 17 | x | x |
| Tartu | 292 | 85 | 76 | 67 | 31 | 25 | 7 |
| Valga | 155 | 36 | 25 | 37 | 31 | 18 | 8 |
| Viljandi | 279 | 49 | 46 | 79 | 38 | 32 | 35 |
| Võru | 174 | 39 | 46 | 44 | 21 | 16 | 8 |

Tabel 1.21.2. Omanduses mootorvõsalõikurite kasutamine põllumajanduslikes majapidamistes viimase 12 kuu jooksul metsamaa suurusklassi järgi, 15. juuli 2001

Table 1.21.2. Use of bush cutters in the ownership in the last 12 months in agricultural holdings by size class of forest land, 15 July 2001

| Maakond | Metsamaa suurusklass, ha | | | | | | |
|---------|-------------------------------|------|-------|--------|--------|--------|------|
| | kokku | 1-<5 | 5-<10 | 10-<20 | 20-<30 | 30-<50 | >=50 |
| County | Size class of forest land, ha | | | | | | |
| | total | 1-<5 | 5-<10 | 10-<20 | 20-<30 | 30-<50 | >=50 |

Põllumajanduslike majapidamiste arv
Number of agricultural holdings

| | | | | | | | |
|---|-------|-----|-----|-----|-----|-----|-----|
| Kokku | 2 149 | 487 | 443 | 578 | 301 | 209 | 131 |
| <i>Total</i> | | | | | | | |
| füüsilised isikud <i>natural persons</i> | 2 099 | 482 | 435 | 566 | 294 | 203 | 119 |
| juriidilised isikud <i>legal persons</i> | 50 | 5 | 8 | 12 | 7 | 6 | 12 |
| Harju | 157 | 44 | 30 | 55 | 14 | 7 | 7 |
| Hiiu | 49 | 13 | 5 | 16 | 10 | 3 | 2 |
| Ida-Viru | 53 | 8 | 9 | 10 | 14 | 8 | 4 |
| Jõgeva | 108 | 34 | 24 | 17 | 19 | 11 | 3 |
| Järva | 96 | 14 | 15 | 34 | 10 | 14 | 9 |
| Lääne | 110 | 36 | 19 | 27 | 13 | 9 | 6 |
| Lääne-Viru | 158 | 30 | 37 | 46 | 21 | 14 | 10 |
| Põlva | 148 | 41 | 30 | 42 | 18 | 15 | 2 |
| Pärnu | 287 | 54 | 64 | 78 | 36 | 35 | 20 |
| Rapla | 145 | 21 | 24 | 41 | 26 | 16 | 17 |
| Saare | 98 | 26 | 27 | 25 | 14 | 5 | 1 |
| Tartu | 229 | 65 | 62 | 50 | 26 | 20 | 6 |
| Valga | 133 | 29 | 20 | 31 | 30 | 16 | 7 |
| Viljandi | 232 | 39 | 38 | 67 | 33 | 25 | 30 |
| Võru | 146 | 33 | 39 | 39 | 17 | 11 | 7 |

Mootorvõsalõikurite arv
Number of bush cutters

| | | | | | | | |
|---|-------|-----|-----|-----|-----|-----|-----|
| Kokku | 2 195 | 493 | 445 | 593 | 304 | 218 | 143 |
| <i>Total</i> | | | | | | | |
| füüsilised isikud <i>natural persons</i> | 2 145 | 488 | 438 | 583 | 295 | 214 | 125 |
| juriidilised isikud <i>legal persons</i> | 50 | 5 | 6 | 10 | 9 | 3 | 17 |
| Harju | 157 | 43 | 29 | 56 | 14 | 7 | 7 |
| Hiiu | 48 | 12 | 5 | 16 | 10 | x | x |
| Ida-Viru | 57 | 8 | 9 | 12 | 15 | 9 | 4 |
| Jõgeva | 109 | 33 | 24 | 18 | 19 | 11 | 3 |
| Järva | 97 | 14 | 15 | 34 | 11 | 13 | 10 |
| Lääne | 110 | 35 | 18 | 27 | 12 | 9 | 7 |
| Lääne-Viru | 162 | 30 | 36 | 49 | 21 | 15 | 11 |
| Põlva | 146 | 41 | 30 | 42 | 17 | x | x |
| Pärnu | 305 | 59 | 66 | 78 | 38 | 38 | 26 |
| Rapla | 142 | 20 | 24 | 39 | 26 | 16 | 16 |
| Saare | 98 | 26 | 27 | 25 | 14 | x | x |
| Tartu | 242 | 67 | 62 | 58 | 26 | 22 | 6 |
| Valga | 139 | 30 | 22 | 32 | 30 | 17 | 8 |
| Viljandi | 236 | 39 | 38 | 68 | 33 | 26 | 32 |
| Võru | 144 | 33 | 38 | 38 | 17 | 11 | 7 |

Tabel 1.21.3. Teiste mootorvõsalõikureid viimase 12 kuu jooksul kasutanud põllumajanduslikud majapidamised metsamaa suurusklassi järgi, 15. juuli 2001

Table 1.21.3. Agricultural holdings having used bush cutters of others in the last 12 months by size class of forest land, 15 July 2001

| Maakond | Metsamaa suurusklass, ha | | | | | | |
|---------|-------------------------------|------|-------|--------|--------|--------|------|
| | kokku | 1-<5 | 5-<10 | 10-<20 | 20-<30 | 30-<50 | >=50 |
| County | Size class of forest land, ha | | | | | | |
| | total | 1-<5 | 5-<10 | 10-<20 | 20-<30 | 30-<50 | >=50 |

Põllumajanduslike majapidamiste arv
Number of agricultural holdings

| | | | | | | | |
|---|-------|-----|-----|-----|-----|----|----|
| Kokku | 1 284 | 393 | 287 | 323 | 140 | 93 | 48 |
| <i>Total</i> | | | | | | | |
| füüsilised isikud <i>natural persons</i> | 1 262 | 390 | 284 | 320 | 134 | 89 | 45 |
| juriidilised isikud <i>legal persons</i> | 22 | 3 | 3 | 3 | 6 | 4 | 3 |
| Harju | 84 | 26 | 24 | 17 | 7 | 5 | 5 |
| Hiiu | 31 | 11 | 4 | 10 | 4 | 1 | 1 |
| Ida-Viru | 42 | 11 | 8 | 12 | 3 | 6 | 2 |
| Jõgeva | 83 | 18 | 23 | 26 | 7 | 7 | 2 |
| Järva | 58 | 12 | 14 | 19 | 6 | 5 | 2 |
| Lääne | 46 | 19 | 13 | 9 | 3 | - | 2 |
| Lääne-Viru | 84 | 31 | 10 | 26 | 10 | 4 | 3 |
| Põlva | 94 | 37 | 18 | 22 | 7 | 5 | 5 |
| Pärnu | 115 | 22 | 25 | 28 | 21 | 12 | 7 |
| Rapla | 75 | 24 | 17 | 18 | 7 | 4 | 5 |
| Saare | 59 | 18 | 15 | 18 | 6 | 2 | - |
| Tartu | 184 | 80 | 42 | 31 | 14 | 15 | 2 |
| Valga | 72 | 19 | 13 | 22 | 11 | 4 | 3 |
| Viljandi | 126 | 26 | 20 | 37 | 17 | 20 | 6 |
| Võru | 131 | 39 | 41 | 28 | 17 | 3 | 3 |

Tabel 1.22.1. Metsakoondamistehnika põllumajanduslikes majapidamistes metsamaa suurusklassi järgi, 15. juuli 2001

Table 1.22.1. Forest aggregative machinery in agricultural holdings by size class of forest land, 15 July 2001

| Maakond | Metsamaa suurusklass, ha | | | | | | |
|---|-------------------------------|------|-------|--------|--------|--------|------|
| | kokku | 1-<5 | 5-<10 | 10-<20 | 20-<30 | 30-<50 | >=50 |
| County | Size class of forest land, ha | | | | | | |
| | total | 1-<5 | 5-<10 | 10-<20 | 20-<30 | 30-<50 | >=50 |
| Põllumajanduslike majapidamiste arv | | | | | | | |
| <i>Number of agricultural holdings</i> | | | | | | | |
| Kokku | 1 600 | 254 | 291 | 442 | 276 | 215 | 122 |
| <i>Total</i> | | | | | | | |
| füüsilised isikud | 1 558 | 251 | 284 | 428 | 270 | 209 | 116 |
| <i>natural persons</i> | | | | | | | |
| juriidilised isikud | 42 | 3 | 7 | 14 | 6 | 6 | 6 |
| <i>legal persons</i> | | | | | | | |
| Harju | 57 | 13 | 9 | 15 | 6 | 11 | 3 |
| Hiiu | 32 | 5 | 5 | 12 | 4 | 4 | 2 |
| Ida-Viru | 63 | 10 | 9 | 15 | 14 | 9 | 6 |
| Jõgeva | 84 | 15 | 19 | 21 | 18 | 8 | 3 |
| Järva | 73 | 9 | 16 | 19 | 11 | 10 | 8 |
| Lääne | 61 | 9 | 9 | 17 | 11 | 8 | 7 |
| Lääne-Viru | 126 | 22 | 29 | 32 | 21 | 15 | 7 |
| Põlva | 165 | 35 | 29 | 52 | 22 | 22 | 5 |
| Pärnu | 178 | 18 | 28 | 45 | 39 | 26 | 22 |
| Rapla | 92 | 9 | 15 | 25 | 14 | 13 | 16 |
| Saare | 31 | 5 | 6 | 3 | 6 | 8 | 3 |
| Tartu | 133 | 21 | 30 | 50 | 13 | 12 | 7 |
| Valga | 101 | 12 | 13 | 32 | 23 | 17 | 4 |
| Viljandi | 232 | 36 | 40 | 57 | 47 | 29 | 23 |
| Võru | 172 | 35 | 34 | 47 | 27 | 23 | 6 |
| Metsakoondamistehnika arv | | | | | | | |
| <i>Number of forest aggregative machinery</i> | | | | | | | |
| Kokku | 1 692 | 262 | 297 | 461 | 287 | 228 | 157 |
| <i>Total</i> | | | | | | | |
| füüsilised isikud | 1 650 | 260 | 292 | 447 | 278 | 223 | 149 |
| <i>natural persons</i> | | | | | | | |
| juriidilised isikud | 42 | 2 | 5 | 14 | 8 | 5 | 8 |
| <i>legal persons</i> | | | | | | | |
| Harju | 62 | 12 | 9 | 16 | 6 | 14 | 4 |
| Hiiu | 34 | 5 | 5 | 14 | 4 | x | x |
| Ida-Viru | 66 | 10 | 8 | 15 | 17 | 9 | 6 |
| Jõgeva | 86 | 15 | 19 | 22 | 18 | x | x |
| Järva | 74 | 9 | 16 | 21 | 11 | 9 | 8 |
| Lääne | 66 | 10 | 8 | 17 | 10 | 10 | 10 |
| Lääne-Viru | 129 | 23 | 28 | 33 | 22 | 16 | 7 |
| Põlva | 173 | 36 | 31 | 57 | 21 | 22 | 5 |
| Pärnu | 188 | 19 | 29 | 48 | 39 | 26 | 26 |
| Rapla | 98 | 9 | 15 | 24 | 17 | 15 | 18 |
| Saare | 32 | 5 | 6 | 3 | 6 | 9 | 3 |
| Tartu | 138 | 22 | 30 | 51 | 14 | 12 | 9 |
| Valga | 106 | 12 | 13 | 31 | 26 | 18 | 6 |
| Viljandi | 261 | 38 | 42 | 59 | 47 | 31 | 42 |
| Võru | 178 | 35 | 36 | 49 | 27 | 23 | 7 |

Tabel 1.22.2. Omanduses metsakoondamistehnika kasutamine põllumajanduslikes majapidamistes viimase 12 kuu jooksul metsamaa suurusklassi järgi, 15. juuli 2001

Table 1.22.2. Use of forest aggregative machinery in the ownership in the last 12 months in agricultural holdings by size class of forest land, 15 July 2001

| Maakond | Metsamaa suurusklass, ha | | | | | | |
|---------|-------------------------------|------|-------|--------|--------|--------|------|
| | kokku | 1-<5 | 5-<10 | 10-<20 | 20-<30 | 30-<50 | >=50 |
| County | Size class of forest land, ha | | | | | | |
| | total | 1-<5 | 5-<10 | 10-<20 | 20-<30 | 30-<50 | >=50 |

Põllumajanduslike majapidamiste arv
Number of agricultural holdings

| | | | | | | | |
|---|-------|-----|-----|-----|-----|-----|-----|
| Kokku | 1 410 | 217 | 244 | 390 | 255 | 196 | 108 |
| <i>Total</i> | | | | | | | |
| füüsilised isikud <i>natural persons</i> | 1 373 | 214 | 239 | 378 | 249 | 190 | 103 |
| juriidilised isikud <i>legal persons</i> | 37 | 3 | 5 | 12 | 6 | 6 | 5 |
| Harju | 45 | 11 | 6 | 11 | 5 | 9 | 3 |
| Hiiu | 28 | 4 | 5 | 10 | 4 | 3 | 2 |
| Ida-Viru | 56 | 9 | 8 | 13 | 13 | 7 | 6 |
| Jõgeva | 72 | 11 | 15 | 19 | 18 | 7 | 2 |
| Järva | 63 | 6 | 13 | 18 | 11 | 10 | 5 |
| Lääne | 52 | 7 | 7 | 14 | 11 | 7 | 6 |
| Lääne-Viru | 107 | 19 | 19 | 30 | 19 | 13 | 7 |
| Põlva | 151 | 32 | 27 | 47 | 19 | 22 | 4 |
| Pärnu | 158 | 16 | 25 | 39 | 36 | 25 | 17 |
| Rapla | 78 | 6 | 14 | 20 | 13 | 10 | 15 |
| Saare | 30 | 5 | 5 | 3 | 6 | 8 | 3 |
| Tartu | 119 | 19 | 26 | 46 | 10 | 11 | 7 |
| Valga | 88 | 8 | 10 | 28 | 23 | 15 | 4 |
| Viljandi | 213 | 33 | 35 | 50 | 44 | 29 | 22 |
| Võru | 150 | 31 | 29 | 42 | 23 | 20 | 5 |

Metsakoondamistehnika arv
Number of forest aggregative machinery

| | | | | | | | |
|---|-------|-----|-----|-----|-----|-----|-----|
| Kokku | 1 465 | 223 | 247 | 401 | 265 | 207 | 123 |
| <i>Total</i> | | | | | | | |
| füüsilised isikud <i>natural persons</i> | 1 428 | 220 | 243 | 389 | 256 | 202 | 115 |
| juriidilised isikud <i>legal persons</i> | 37 | 2 | 3 | 12 | 8 | 5 | 7 |
| Harju | 49 | 10 | 6 | 11 | 5 | 12 | 4 |
| Hiiu | 28 | 4 | 5 | 10 | 4 | x | x |
| Ida-Viru | 57 | 8 | 7 | 13 | 15 | 7 | 6 |
| Jõgeva | 73 | 11 | 15 | 19 | 18 | x | x |
| Järva | 63 | 6 | 13 | 19 | 11 | 9 | 5 |
| Lääne | 58 | 9 | 7 | 14 | 10 | 9 | 9 |
| Lääne-Viru | 110 | 20 | 18 | 31 | 20 | 14 | 7 |
| Põlva | 159 | 33 | 29 | 51 | 18 | 22 | 5 |
| Pärnu | 165 | 15 | 26 | 42 | 36 | 25 | 21 |
| Rapla | 82 | 6 | 14 | 19 | 16 | 10 | 17 |
| Saare | 31 | 5 | 5 | 3 | 6 | 9 | 3 |
| Tartu | 122 | 20 | 26 | 46 | 11 | 11 | 8 |
| Valga | 93 | 8 | 10 | 27 | 26 | 16 | 6 |
| Viljandi | 220 | 35 | 35 | 52 | 44 | 31 | 21 |
| Võru | 154 | 31 | 29 | 44 | 23 | 20 | 6 |

Tabel 1.22.3. Teiste metsakoondamistehnikat viimase 12 kuu jooksul kasutanud põllumajanduslikud majapidamised metsamaa suurusklassi järgi, 15. juuli 2001
Table 1.22.3. Agricultural holdings having used forest aggregative machinery of others in the last 12 months by size class of forest land, 15 July 2001

| Maakond | Metsamaa suurusklass, ha | | | | | | |
|---------|-------------------------------|------|-------|--------|--------|--------|------|
| | kokku | 1-<5 | 5-<10 | 10-<20 | 20-<30 | 30-<50 | >=50 |
| County | Size class of forest land, ha | | | | | | |
| | total | 1-<5 | 5-<10 | 10-<20 | 20-<30 | 30-<50 | >=50 |

Põllumajanduslike majapidamiste arv
Number of agricultural holdings

| | | | | | | | |
|---|-------|-------|-------|-------|-----|-----|-----|
| Kokku | 4 594 | 1 189 | 1 176 | 1 252 | 521 | 316 | 140 |
| <i>Total</i> | | | | | | | |
| füüsilised isikud <i>natural persons</i> | 4 544 | 1 185 | 1 167 | 1 240 | 513 | 308 | 131 |
| juriidilised isikud <i>legal persons</i> | 50 | 4 | 9 | 12 | 8 | 8 | 9 |
| Harju | 139 | 38 | 32 | 35 | 14 | 14 | 6 |
| Hiiu | 124 | 28 | 39 | 32 | 15 | 7 | 3 |
| Ida-Viru | 175 | 36 | 33 | 49 | 27 | 21 | 9 |
| Jõgeva | 295 | 100 | 73 | 78 | 27 | 14 | 3 |
| Järva | 187 | 41 | 40 | 65 | 22 | 14 | 5 |
| Lääne | 112 | 28 | 27 | 31 | 12 | 10 | 4 |
| Lääne-Viru | 334 | 83 | 83 | 109 | 36 | 16 | 7 |
| Põlva | 362 | 119 | 101 | 95 | 27 | 13 | 7 |
| Pärnu | 472 | 102 | 102 | 137 | 74 | 39 | 18 |
| Rapla | 334 | 71 | 94 | 82 | 44 | 27 | 16 |
| Saare | 268 | 60 | 68 | 87 | 34 | 13 | 6 |
| Tartu | 393 | 152 | 109 | 86 | 21 | 21 | 4 |
| Valga | 212 | 58 | 47 | 56 | 34 | 10 | 7 |
| Viljandi | 731 | 158 | 178 | 195 | 81 | 83 | 36 |
| Võru | 456 | 115 | 150 | 115 | 53 | 14 | 9 |

Tabel 1.23.1. Forvarderid põllumajanduslikes majapidamistes metsamaa suurusklassi järgi, 15. juuli 2001
Table 1.23.1. Forwarders in agricultural holdings by size class of forest land, 15 July 2001

| Valdaja õiguslik vorm <i>Legal form of holder</i> | Metsamaa suurusklass, ha <i>Size class of forest land, ha</i> | | | | | | |
|--|--|------------------------|--------------------------|----------------------------|----------------------------|----------------------------|------------------------|
| | kokku <i>total</i> | 1-<5 <i>1-<5</i> | 5-<10 <i>5-<10</i> | 10-<20 <i>10-<20</i> | 20-<30 <i>20-<30</i> | 30-<50 <i>30-<50</i> | >=50 <i>>=50</i> |

Põllumajanduslike majapidamiste arv
Number of agricultural holdings

| | | | | | | | |
|---|-----|---|----|----|----|----|----|
| Kokku <i>Total</i> | 127 | 4 | 15 | 32 | 27 | 29 | 20 |
| füüsilised isikud <i>natural persons</i> | 102 | 4 | 12 | 25 | 23 | 23 | 15 |
| juriidilised isikud <i>legal persons</i> | 25 | - | 3 | 7 | 4 | 6 | 5 |

Forvarderite arv
Number of forwarders

| | | | | | | | |
|---|-----|---|----|----|----|----|----|
| Kokku <i>Total</i> | 119 | 3 | 13 | 30 | 26 | 26 | 21 |
| füüsilised isikud <i>natural persons</i> | 101 | 3 | 12 | 24 | 23 | 23 | 15 |
| juriidilised isikud <i>legal persons</i> | 18 | - | 1 | 5 | 3 | 3 | 6 |

Tabel 1.23.2. Omanduses forvarderite kasutamine põllumajanduslikes majapidamistes viimase 12 kuu jooksul metsamaa suurusklassi järgi, 15. juuli 2001

Table 1.23.2. Use of forwarders in the ownership in the last 12 months in agricultural holdings by size class of forest land, 15 July 2001

| Valdaja õiguslik vorm | Metsamaa suurusklass, ha | | | | | | |
|-----------------------|-------------------------------|------|-------|--------|--------|--------|------|
| | kokku | 1-<5 | 5-<10 | 10-<20 | 20-<30 | 30-<50 | >=50 |
| Legal form of holder | Size class of forest land, ha | | | | | | |
| | total | 1-<5 | 5-<10 | 10-<20 | 20-<30 | 30-<50 | >=50 |

Põllumajanduslike majapidamiste arv
Number of agricultural holdings

| | | | | | | | |
|---|-----|---|----|----|----|----|----|
| Kokku | 116 | 4 | 14 | 29 | 25 | 25 | 19 |
| <i>Total</i> | | | | | | | |
| füüsilised isikud <i>natural persons</i> | 94 | 4 | 11 | 24 | 21 | 20 | 14 |
| juriidilised isikud <i>legal persons</i> | 22 | - | 3 | 5 | 4 | 5 | 5 |

Forvarderite arv
Number of forwarders

| | | | | | | | |
|---|-----|---|----|----|----|----|----|
| Kokku | 109 | 3 | 12 | 27 | 24 | 23 | 20 |
| <i>Total</i> | | | | | | | |
| füüsilised isikud <i>natural persons</i> | 93 | 3 | 11 | 23 | 21 | 21 | 14 |
| juriidilised isikud <i>legal persons</i> | 15 | - | 1 | 3 | 3 | 2 | 6 |

Tabel 1.23.3. Teiste forvardereid viimase 12 kuu jooksul kasutanud põllumajanduslikud majapidamised metsamaa suurusklassi järgi, 15. juuli 2001

Table 1.23.3. Agricultural holdings having used forwarders of others in the last 12 months by size class of forest land, 15 July 2001

| Maakond | Metsamaa suurusklass, ha | | | | | | |
|---------|-------------------------------|------|-------|--------|--------|--------|------|
| | kokku | 1-<5 | 5-<10 | 10-<20 | 20-<30 | 30-<50 | >=50 |
| County | Size class of forest land, ha | | | | | | |
| | total | 1-<5 | 5-<10 | 10-<20 | 20-<30 | 30-<50 | >=50 |

Põllumajanduslike majapidamiste arv
Number of agricultural holdings

| | | | | | | | |
|---|-------|-----|-----|-----|-----|-----|----|
| Kokku | 1 324 | 275 | 357 | 353 | 163 | 119 | 57 |
| <i>Total</i> | | | | | | | |
| füüsilised isikud <i>natural persons</i> | 1 310 | 274 | 353 | 351 | 161 | 117 | 54 |
| juriidilised isikud <i>legal persons</i> | 14 | 1 | 4 | 2 | 2 | 2 | 2 |
| Harju | 63 | 11 | 22 | 15 | 7 | 7 | 1 |
| Hiiu | 104 | 11 | 26 | 34 | 18 | 11 | 4 |
| Ida-Viru | 111 | 21 | 26 | 33 | 15 | 13 | 3 |
| Jõgeva | 236 | 67 | 76 | 55 | 21 | 13 | 4 |
| Järva | 142 | 26 | 45 | 42 | 15 | 8 | 6 |
| Lääne | 21 | 6 | 5 | 3 | 2 | 2 | 3 |
| Lääne-Viru | 99 | 16 | 21 | 32 | 12 | 14 | 4 |
| Põlva | 142 | 37 | 44 | 36 | 13 | 9 | 3 |
| Pärnu | 68 | 16 | 15 | 16 | 7 | 9 | 5 |
| Rapla | 72 | 4 | 14 | 23 | 17 | 7 | 7 |
| Saare | 38 | 8 | 10 | 13 | 2 | 4 | 1 |
| Tartu | 58 | 14 | 12 | 20 | 5 | 5 | 2 |
| Valga | 18 | 2 | 5 | 5 | 4 | 1 | 1 |
| Viljandi | 91 | 16 | 15 | 15 | 22 | 12 | 11 |
| Võru | 61 | 20 | 21 | 11 | 3 | 4 | 2 |

Tabel 1.24.1. **Harvesterid põllumajanduslikes majapidamistes metsamaa suurusklassi järgi, 15. juuli 2001**
Table 1.24.1. Harvesters in agricultural holdings by size class of forest land, 15 July 2001

| Valdaja õiguslik vorm | Metsamaa suurusklass, ha | | | |
|-----------------------------|--------------------------------------|------------------|----------------|------|
| | kokku | 1-<10 | 10-<20 | >=20 |
| <i>Legal form of holder</i> | <i>Size class of forest land, ha</i> | | | |
| <i>total</i> | <i>1-<10</i> | <i>10-<20</i> | <i>>=20</i> | |

Põllumajanduslike majapidamiste arv
Number of agricultural holdings

| | | | | |
|------------------------|----|---|---|---|
| Kokku | 13 | 4 | 5 | 4 |
| <i>Total</i> | | | | |
| füüsilised isikud | 11 | 3 | 4 | 4 |
| <i>natural persons</i> | | | | |
| juriidilised isikud | 2 | 1 | 1 | - |
| <i>legal persons</i> | | | | |

Harvesteride arv
Number of harvesters

| | | | | |
|------------------------|----|---|---|---|
| Kokku | 13 | 4 | 5 | 4 |
| <i>Total</i> | | | | |
| füüsilised isikud | x | x | x | 4 |
| <i>natural persons</i> | | | | |
| juriidilised isikud | x | x | x | - |
| <i>legal persons</i> | | | | |

Tabel 1.24.2. Omanduses harvesteride kasutamine põllumajanduslikes majapidamistes viimase 12 kuu jooksul metsamaa suurusklassi järgi, 15. juuli 2001

Table 1.24.2. Use of harvesters in the ownership in the last 12 months in agricultural holdings by size class of forest land, 15 July 2001

| Valdaja õiguslik vorm | Metsamaa suurusklass, ha | | | |
|-----------------------|-------------------------------|--------|--------|------|
| | kokku | 1-<10 | 10-<20 | >=20 |
| Legal form of holder | Size class of forest land, ha | | | |
| total | 1-<10 | 10-<20 | >=20 | |

Põllumajanduslike majapidamiste arv
Number of agricultural holdings

| | | | | |
|---|----|---|---|---|
| Kokku | 12 | 4 | 4 | 4 |
| <i>Total</i> | | | | |
| füüsilised isikud <i>natural persons</i> | 10 | 3 | 3 | 4 |
| juriidilised isikud <i>legal persons</i> | 2 | 1 | 1 | - |

Harvesteride arv
Number of harvesters

| | | | | |
|---|----|---|---|---|
| Kokku | 12 | 4 | 4 | 4 |
| <i>Total</i> | | | | |
| füüsilised isikud <i>natural persons</i> | x | x | x | 4 |
| juriidilised isikud <i>legal persons</i> | x | x | x | - |

Tabel 1.24.3. Teiste harvestere viimase 12 kuu jooksul kasutanud põllumajanduslikud majapidamised metsamaa suurusklassi järgi, 15. juuli 2001
Table 1.24.3. Agricultural holdings having used harvesters of others in the last 12 months by size class of forest land, 15 July 2001

| Maakond | Metsamaa suurusklass, ha | | | |
|---------|-------------------------------|-------|--------|------|
| | kokku | 1-<10 | 10-<20 | >=20 |
| County | Size class of forest land, ha | | | |
| | total | 1-<10 | 10-<20 | >=20 |

Põllumajanduslike majapidamiste arv
Number of agricultural holdings

| | | | | |
|---|-----|----|----|----|
| Kokku | 228 | 86 | 52 | 90 |
| <i>Total</i> | | | | |
| füüsilised isikud <i>natural persons</i> | 219 | 85 | 50 | 84 |
| juriidilised isikud <i>legal persons</i> | 9 | 1 | 2 | 6 |
| Harju | 25 | 14 | 5 | 6 |
| Hiiu | 22 | 5 | 8 | 9 |
| Ida-Viru | 11 | 4 | 3 | 4 |
| Jõgeva | 16 | 8 | 3 | 5 |
| Järva | 25 | 11 | 7 | 7 |
| Lääne | 5 | 3 | - | 2 |
| Lääne-Viru | 17 | 6 | 4 | 7 |
| Põlva | 17 | 7 | 4 | 6 |
| Pärnu | 15 | 5 | 4 | 6 |
| Rapla | 9 | 5 | 1 | 3 |
| Saare | 7 | 2 | 2 | 3 |
| Tartu | 11 | 3 | 3 | 5 |
| Valga | 11 | 1 | 4 | 6 |
| Viljandi | 18 | 2 | 1 | 15 |
| Võru | 19 | 10 | 3 | 6 |

KALANDUS TEGUTSEVATES PÖLLUMAJANDUSLIKES MAJAPIDAMISTES

15. juulil 2001 oli Eestis 68 987 tegutsevat põllumajanduslikku majapidamist (edaspidi *majapidamine*), millest 716 majapidamist ehk 1% tegeles kalandusega (kalapüük või kalakasvatuse müügiks). Neist 710 (99,2%) olid füüsiliste isikute majapidamised ja 6 juriidiliste isikute majapidamised. Kalapüügiga tegeles 695 majapidamist (97,1% kalandusega tegelevatest majapidamistest) ja kalakasvatusega 36 majapidamist (5%). Nii kalapüügiga kui ka kalakasvatusega tegeles 15 majapidamist (2,1% kalandusega tegelevatest majapidamistest). Kõige rohkem kalandusega tegelevaid majapidamisi oli Saare maakonnas — 226 ehk 31,6% kalandusega tegelevatest majapidamistest (teemakaart 4).

Kalapüügi ja kalakasvatusega tegeles ka 27 mittetegutsevat majapidamist: ainult kalapüügiga 17 majapidamist, ainult kalakasvatusega 9 majapidamist ja nii kalapüügiga kui ka kalakasvatusega 1 majapidamine.

Kalapüügiga tegeles 695 majapidamist (diagramm 11). Rannavetest püüdis kalu 569 majapidamist (81,9% kalapüügiga tegelevatest majapidamistest) ja siseveekogudest 146 majapidamist (21%). Nii rannavetest kui ka siseveekogudest püüdis kalu 20 majapidamist (2,9% kalapüügiga tegelevatest majapidamistest) (diagramm 9).

Kalakasvatusega tegeles 36 majapidamist (diagramm 12). 22 majapidamist (61,1% kalakasvatusega tegelevatest majapidamistest) kasvatas kala ainult tiigis, 2 majapidamist (5,6%) ainult basseinis, 1 majapidamine (2,8%) ainult sumbas, 7 majapidamist (19,4%) kalakasvatuseks kohandatud veekogus ning 4 majapidamist (11,1% kalakasvatusega tegelevatest majapidamistest) mitmes nimetatud kohas.

Omanduses oli 464 sõudepaati, neist 441 paati ehk 95% kasutati viimase 12 kuu jooksul. Kõige rohkem oli sõudepaate omanduses Saare maakonnas — 133 sõudepaati ehk 28,7% sõudepaatide koguarvust.

Mootorpaate oli loendusmomendil majapidamiste omanduses 341, neist 315 kasutati viimase 12 kuu jooksul. 22-st omanduses olnud puidust väiketraalpaadist kasutati viimase 12 kuu jooksul 21 väiketraalpaati. Väiketraallaevu oli omanduses 13, neist 12 kasutati viimase 12 kuu jooksul.

Mootorpaate, puidust väiketraalpaate ning väiketraallaevu oli kõige rohkem Saare maakonna majapidamistel. Järgnesid Pärnu ja Hiiu maakonna majapidamised.

Majapidamiste omanduses oli loendusmomendil 10 151 nakkepüünist: 9876 ehk 97,3% füüsiliste isikute omanduses ja 275 ehk 2,7% juriidiliste isikute omanduses. Viimase 12 kuu jooksul kasutati 7754 (76,4%) nakkepüünist. Kõige rohkem oli nakkepüüniseid Saare maakonnas — 30,8% nakkepüüniste koguarvust. Järgnesid Pärnu, Hiiu ja Lääne maakond vastavalt 25,3%, 16,8% ja 16,2% nakkepüüniste koguarvust. Majapidamiste omanduses oli veel 1248 õngpüünist, 2441 lõkspüünist, 296 kurnpüünist ja 19 traalpüünist.

Viimase 12 kuu jooksul kasutas teistele kuulunud sõudepaate 95 majapidamist, mootorpaate 88 majapidamist, puidust väiketraalpaate 8 majapidamist, väiketraallaevu 3 majapidamist, õngpüüniseid 8 majapidamist, nakkepüüniseid 15 majapidamist, lõkspüüniseid 18 majapidamist, kurnpüüniseid 6 majapidamist ja traalpüüniseid 1 majapidamine.

Paadi ja püüniste hoiuruume oli 202 majapidamisel (28,3% kalandusega tegelevatest majapidamistest), kala hoidmise ja töötlemise ruume 50 majapidamisel (7% kalandusega tegelevatest majapidamistest). Nii paadi ja püüniste hoiuruume kui ka kala hoidmise ja töötlemise ruume oli 24 majapidamisel (3,4% kalandusega tegelevatest majapidamistest). Paadi ja püüniste hoiuruume ning kala hoidmise ja töötlemise ruume oli kõige rohkem Saare, Pärnu ja Hiiu maakonnas.

FISHERY IN OPERATING AGRICULTURAL HOLDINGS

On 15 July 2001, there were 68,987 operating agricultural holdings (hereinafter holding) in Estonia, of which 716 holdings or 1% were engaged in fishery (fishing or aquaculture for sale). 710 of these holdings (99.2%) were holdings of natural persons and 6 holdings of legal persons. 695 holdings (97.1% of holdings engaged in fishery) were engaged in fishing and 36 holdings (5%) were engaged in aquaculture. 15 holdings (2.1% holdings engaged in fishery) were engaged both in fishing and aquaculture. Most holdings engaged in fishery were in Saare county — 226 or 31.6% of holdings engaged in fishery (Thematic map 4).

27 non-operating holdings were engaged in fishing and aquaculture: 17 holdings were engaged only in fishing, 9 holdings only in aquaculture and 1 holding was engaged both in fishing and aquaculture.

695 holdings were engaged in fishing (Diagram 11). 569 holdings were engaged in fishing in coastal waters (81.9% of holdings engaged in fishing) and 146 holdings in inland waters (21%). 20 holdings were engaged in fishing both in coastal and inland waters (2.9% of holdings engaged in fishing) (Diagram 9).

36 holdings were engaged in aquaculture (Diagram 12). 22 holdings (61.1% of holdings engaged in aquaculture) bred fish only in pond, 2 holdings (5.6%) only in pool, 1 holding (2.8%) only in well, 7 holdings (19.4%) in body of water adapted for aquaculture and 4 holdings (11.1% of holdings engaged in aquaculture) several above mentioned places.

464 rowing boats were in the ownership, of which 441 boats or 95% were used during the last 12 months. Most rowing boats in the ownership were in Saare county — 133 rowing boats or 28.7%

of the total number of rowing boats. 341 motor boats were in the ownership of holdings at the moment of Census, 315 of which were used during the last 12 months. Of the 22 of small trawl boats in the ownership, 21 were used during the last 12 months. 13 small craft of trawling were in the ownership, of which 12 were used during the last 12 months.

Most motor boats, small trawl boats and small craft of trawling in the ownership were in Saare county, followed by Pärnu and Hiiu county.

At the moment of Census, 10,151 spike nets were in the ownership: 9,876 or 97.3% in the ownership of natural persons and 275 or 2.7% in the ownership of legal persons. During the last 12 months 7,754 (76.4%) spike nets were used. Most spike nets were in Saare county — 30.8% of the total number of spike nets, followed by Pärnu, Hiiu and Lääne county (correspondingly 25.3%, 16.8% and 16.2% of the total number of spike nets). 1,248 fish hooks, 2,441 pitfalls, 296 filter nets and 19 trawls were also in the ownership.

During the last 12 months 95 holdings used rowing boats of others, 88 holdings used motor boats of others, 8 holdings used small trawl boats of others, 3 holdings used small craft of trawling of others, 8 holdings used fish hooks of others, 15 holdings used spike nets of others, 18 holdings used pitfalls of others, 6 holdings used filter nets of others and one holding used trawls of others.

202 holdings (28.3% of holdings engaged in fishery) had storages for boats and nets, 50 holdings had rooms for storing and processing fish (7% of holdings engaged in fishery). 24 of holdings had storages for boats and nets as well as rooms for storing and processing fish (3.4% of holdings engaged in fishery). Most storages for boats and nets and rooms for storing and processing fish were in Saare, Pärnu and Hiiu county.

Tabel 2. **Kalandusega tegelevad põllumajanduslikud majapidamised, 15. juuli 2001**
Table 2. Agricultural holdings engaged in fishery, 15 July 2001

| Maakond <i>County</i> | Majapidamised kokku <i>Holdings total</i> | Kalandusega tegelevad majapidamised <i>Holdings engaged in fishery</i> | Kalapüügiga tegelevad majapidamised <i>Holdings engaged in fishing</i> | Kalakasvatusega tegelevad majapidamised <i>Holdings engaged in aquaculture</i> |
|--|--|---|---|---|
| Põllumajanduslike majapidamiste arv <i>Number of agricultural holdings</i> | | | | |
| Kokku <i>Total</i> | 68 987 | 716 | 695 | 36 |
| füüsilised isikud <i>natural persons</i> | 67 984 | 710 | 692 | 33 |
| juriidilised isikud <i>legal persons</i> | 1 003 | 6 | 3 | 3 |
| Harju | 5 521 | 35 | 34 | 1 |
| Hiiu | 1 518 | 101 | 100 | 1 |
| Ida-Viru | 2 619 | 14 | 14 | - |
| Jõgeva | 5 007 | 15 | 15 | 1 |
| Järva | 3 415 | 1 | - | 1 |
| Lääne | 3 201 | 53 | 53 | - |
| Lääne-Viru | 5 230 | 40 | 37 | 3 |
| Põlva | 5 365 | 32 | 31 | 1 |
| Pärnu | 6 184 | 131 | 129 | 7 |
| Rapla | 4 196 | 4 | 4 | - |
| Saare | 5 270 | 226 | 223 | 3 |
| Tartu | 6 656 | 35 | 33 | 4 |
| Valga | 3 452 | 6 | 5 | 1 |
| Viljandi | 5 554 | 5 | 4 | 2 |
| Võru | 5 799 | 18 | 13 | 11 |

Tabel 2.1. Kalandusega tegelevad põllumajanduslikud majapidamised kalapüügipiirkonna, kalandusruumide omamise ja kalakasvatuskoha järgi, 15. juuli 2001

Table 2.1. Agricultural holdings engaged in fishery by fishing area, rooms for fishery in the ownership and place of aquaculture, 15 July 2001

| Maakond | Kalapüügipiirkond | | Omanduses kalandusruumid | | Kalakasvatukoht | | | |
|---------|-------------------|---------------|------------------------------------|--------------------------------------|----------------------|---------|------|---------------------------------------|
| | rannaveed | sise-veekogu | paadi ja püüniste hoiuruum | kala hoidmise ja töötlemise ruum | tiik | bassein | sump | kalakasvatuseks kohandatud veekogu |
| County | Fishing area | | Rooms for fishery in the ownership | | Place of aquaculture | | | |
| | coastal waters | inland waters | storage for boat and nets | room for storing and processing fish | pond | pool | well | body of water adapted for aquaculture |

Põllumajanduslike majapidamiste arv
Number of agricultural holdings

| | | | | | | | | |
|------------------------|-----|-----|-----|----|----|---|---|----|
| Kokku | 569 | 146 | 202 | 50 | 26 | 5 | 2 | 10 |
| <i>Total</i> | | | | | | | | |
| füüsilised isikud | 568 | 144 | 199 | 47 | 24 | 2 | 1 | 8 |
| <i>natural persons</i> | | | | | | | | |
| juriidilised isikud | 1 | 2 | 3 | 3 | 2 | 3 | 1 | 2 |
| <i>legal persons</i> | | | | | | | | |
| Harju | 32 | 5 | 11 | 2 | 1 | - | - | - |
| Hiiu | 99 | 1 | 21 | 6 | - | - | - | 1 |
| Ida-Viru | 5 | 10 | 5 | 1 | - | - | - | - |
| Jõgeva | - | 15 | 4 | 1 | - | - | 1 | - |
| Järva | - | - | - | - | 1 | - | - | - |
| Lääne | 50 | 3 | 12 | 5 | - | - | - | - |
| Lääne-Viru | 34 | 4 | 14 | 2 | 2 | 3 | 1 | 2 |
| Põlva | - | 31 | 5 | 2 | 1 | - | - | - |
| Pärnu | 127 | 2 | 55 | 4 | 6 | - | - | 1 |
| Rapla | - | 4 | - | - | - | - | - | - |
| Saare | 222 | 16 | 60 | 23 | 1 | - | - | 2 |
| Tartu | - | 33 | 9 | 3 | 3 | 2 | - | - |
| Valga | - | 5 | 2 | - | 1 | - | - | - |
| Viljandi | - | 4 | 2 | - | 2 | - | - | - |
| Võru | - | 13 | 2 | 1 | 8 | - | - | 4 |

Tabel 2.2. **Paatide ja väikelaevade kasutamine kalandusega tegelevates põllumajanduslikes majapidamistes, 15. juuli 2001**

Table 2.2. *Use of boats and small craft in agricultural holdings engaged in fishery, 15 July 2001*

| Maakond | Kalandusega tegelevad majapidamised | Omanduses sõudepaadid | Neist kasutatud viimase 12 kuu jooksul | Omanduses mootorpaadid | Neist kasutatud viimase 12 kuu jooksul | Omanduses väiketraalpaadid | Neist kasutatud viimase 12 kuu jooksul | Omanduses väiketraal-laevad | Neist kasutatud viimase 12 kuu jooksul |
|------------------------|-------------------------------------|-------------------------------|--|------------------------------|--|------------------------------------|--|--|--|
| County | Holdings engaged in fishery | Rowing boats in the ownership | Of which used in the last 12 months | Motor-boats in the ownership | Of which used in the last 12 months | Small trawl boats in the ownership | Of which used in the last 12 months | Small craft of trawling in the ownership | Of which used in the last 12 months |
| Kokku | 716 | 464 | 441 | 341 | 315 | 22 | 21 | 13 | 12 |
| <i>Total</i> | | | | | | | | | |
| füüsilised isikud | 710 | 437 | 416 | 338 | 312 | 22 | 21 | 8 | 7 |
| <i>natural persons</i> | | | | | | | | | |
| juriidilised isikud | 6 | 27 | 25 | 3 | 3 | - | - | 5 | 5 |
| <i>legal persons</i> | | | | | | | | | |
| Harju | 35 | 28 | 25 | 15 | 13 | 2 | 2 | 1 | 1 |
| Hiiu | 101 | 62 | 61 | 56 | 53 | 1 | 1 | - | - |
| Ida-Viru | 14 | 5 | 5 | 3 | 2 | - | - | 1 | 1 |
| Jõgeva | 15 | 10 | 10 | 6 | 6 | - | - | - | - |
| Järva | 1 | - | - | x | x | - | - | - | - |
| Lääne | 53 | 26 | 26 | 23 | 21 | 8 | 8 | - | - |
| Lääne-Viru | 40 | 25 | 24 | 12 | 11 | 1 | - | - | - |
| Põlva | 32 | 25 | 25 | 11 | 11 | - | - | - | - |
| Pärnu | 131 | 83 | 80 | 87 | 82 | 6 | 6 | 1 | 1 |
| Rapla | 4 | 3 | 3 | - | - | - | - | - | - |
| Saare | 226 | 133 | 123 | 101 | 89 | 3 | 3 | 4 | 3 |
| Tartu | 35 | 44 | 40 | 17 | 17 | - | - | 5 | 5 |
| Valga | 6 | 4 | 4 | x | x | - | - | - | - |
| Viljandi | 5 | 3 | 3 | 6 | 6 | 1 | 1 | - | - |
| Võru | 18 | 13 | 12 | - | - | - | - | - | - |

Tabel 2.3. Kalapüügivahendite kasutamine kalandusega tegelevates põllumajanduslikes majapidamistes, 15. juuli 2001

Table 2.3. Use of fishing equipment in agricultural holdings engaged in fishery, 15 July 2001

| Maakond | Kalandusega tegelevad majapidamised | Omanduses õng-püünised | Neist kasutatud viimase 12 kuu jooksul | Omanduses nakke-püünised | Neist kasutatud viimase 12 kuu jooksul | Omanduses lõks-püünised | Neist kasutatud viimase 12 kuu jooksul | Omanduses kurn-püünised | Neist kasutatud viimase 12 kuu jooksul | Omanduses traal-püünised | Neist kasutatud viimase 12 kuu jooksul |
|------------------------|-------------------------------------|-----------------------------|--|-----------------------------|--|---------------------------|--|------------------------------|--|--------------------------|--|
| County | Holdings engaged in fishery | Fish hooks in the ownership | Of which used in the last 12 months | Spike nets in the ownership | Of which used in the last 12 months | Pitfalls in the ownership | Of which used in the last 12 months | Filter nets in the ownership | Of which used in the last 12 months | Trawls in the ownership | Of which used in the last 12 months |
| Kokku | 716 | 1 248 | 921 | 10 151 | 7 754 | 2 441 | 2 064 | 296 | 289 | 19 | 17 |
| <i>Total</i> | | | | | | | | | | | |
| füüsilised isikud | 710 | 1 242 | 915 | 9 876 | 7 479 | 2 141 | 1 774 | 295 | 288 | 15 | 13 |
| <i>natural persons</i> | | | | | | | | | | | |
| juriidilised isikud | 6 | 6 | 6 | 275 | 275 | 300 | 290 | 1 | 1 | 4 | 4 |
| <i>legal persons</i> | | | | | | | | | | | |
| Harju | 35 | 25 | 25 | 210 | 142 | 23 | 22 | - | - | 3 | 3 |
| Hiiu | 101 | 403 | 295 | 1 704 | 1 423 | 451 | 411 | 13 | 12 | - | - |
| Ida-Viru | 14 | 9 | 9 | 37 | 34 | 90 | - | - | - | 1 | 1 |
| Jõgeva | 15 | 6 | 6 | 50 | 39 | 5 | 5 | - | - | - | - |
| Järva | 1 | - | - | x | x | - | - | - | - | - | - |
| Lääne | 53 | 176 | 120 | 1 643 | 1 405 | 209 | 201 | 226 | 226 | - | - |
| Lääne-Viru | 40 | 52 | 18 | 248 | 193 | 26 | 24 | 1 | 1 | 9 | 9 |
| Põlva | 32 | 29 | 29 | 97 | 75 | 14 | 9 | - | - | - | - |
| Pärnu | 131 | 128 | 99 | 2 570 | 1 791 | 345 | 281 | 33 | 30 | 3 | 2 |
| Rapla | 4 | 9 | 9 | - | - | - | - | - | - | - | - |
| Saare | 226 | 353 | 262 | 3 125 | 2 223 | 937 | 800 | 18 | 16 | 2 | 1 |
| Tartu | 35 | 30 | 23 | 406 | 380 | 318 | 292 | 3 | 3 | 1 | 1 |
| Valga | 6 | 6 | 6 | 23 | 12 | 4 | 1 | - | - | - | - |
| Viljandi | 5 | 1 | 1 | x | x | 14 | 13 | - | - | - | - |
| Võru | 18 | 21 | 19 | 22 | 22 | 4 | 4 | 2 | 1 | - | - |

Tabel 2.4. Teiste paatide, väikelaevade ja kalapüügivahendite kasutamine kalandusega tegelevates põllumajanduslikes majapidamistes, 15. juuli 2001

Table 2.4. Use of boats, small craft and fishing equipment of others by agricultural holdings engaged in fishery, 15 July 2001

| Maakond County | Kalandusega tegelevad majapidamised Holdings engaged in fishery | Viimase 12 kuu jooksul teiste paate ja kalapüügivahendeid kasutanud majapidamised Holdings having used boats and fishing equipment of others within the last 12 months | | | | | | | | |
|-----------------------|--|---|------------------------------------|--|--|------------------------------------|--------------------------------------|-------------------------------------|--------------------------------------|--------------------------------------|
| | | sõudepaadid <i>rowing boats</i> | mootorpaadid <i>motor boats</i> | puidust väikepaadid <i>wooden small trawl boats</i> | väike- traal- laevad <i>small craft of trawling</i> | õng- püünised <i>fish hooks</i> | nakke- püünised <i>spike nets</i> | lõks- püüniseid <i>pit falls</i> | kurn- püünised <i>filter nets</i> | traal- püünised <i>trawl nets</i> |

Põllumajanduslike majapidamiste arv
Number of agricultural holdings

| | | | | | | | | | | |
|---|-----|----|----|---|---|---|----|----|---|---|
| Kokku | 716 | 95 | 88 | 8 | 3 | 8 | 15 | 18 | 6 | 1 |
| <i>Total</i> | | | | | | | | | | |
| füüsilised isikud <i>natural persons</i> | 710 | 94 | 86 | 7 | 3 | 8 | 14 | 17 | 5 | 1 |
| juriidilised isikud <i>legal persons</i> | 6 | 1 | 2 | 1 | - | - | 1 | 1 | 1 | - |
| Harju | 35 | 9 | 5 | - | - | - | - | 3 | - | - |
| Hiiu | 101 | 16 | 17 | - | - | 3 | 5 | 5 | 1 | - |
| Ida-Viru | 14 | - | - | - | - | - | - | - | - | - |
| Jõgeva | 15 | 2 | 1 | 1 | 1 | 1 | 1 | 1 | 1 | 1 |
| Järva | 1 | - | - | - | - | - | - | - | - | - |
| Lääne | 53 | 5 | 6 | 1 | - | 1 | 2 | 1 | - | - |
| Lääne-Viru | 40 | 4 | 5 | - | - | - | - | - | - | - |
| Põlva | 32 | 5 | 2 | - | - | - | 2 | - | - | - |
| Pärnu | 131 | 7 | 15 | 5 | 1 | - | 2 | 2 | 1 | - |
| Rapla | 4 | 1 | 1 | - | - | - | - | - | - | - |
| Saare | 226 | 36 | 31 | 1 | - | 1 | 3 | 4 | 3 | - |
| Tartu | 35 | 2 | 3 | - | 1 | 1 | - | 2 | - | - |
| Valga | 6 | 1 | - | - | - | - | - | - | - | - |
| Viljandi | 5 | - | - | - | - | - | - | - | - | - |
| Võru | 18 | 7 | 2 | - | - | 1 | - | - | - | - |

MÕISTED

Kalakasvatus — kalakasvatus müügiks viimase 12 kuu jooksul. Kalakasvatuskohad jagunevad:

tiik — tehisveekogu reguleeritava veeseisuga ja tühjendamisvõimalusega;

bassein — suur veemahuti või tehisveekogu, samuti plastist vm materjalist väikebassein;

sump — kalakasvatuseks vette paigutatav ese;

kohandatud veekogu — veehoidla, tammiga piiratud laht, väikejärv.

Kalandusega tegelevad majapidamised — majapidamised, kus kasvatatakse või püütakse kala müügiks.

Kalandushooned ja -ruumid — omanduses hooned ja ruumid, mida kasutatakse kalanduses ja mis jagunevad kasutuse järgi:

paadi ja püüniste hoiruum;

kala hoidmise ja töötlemise (suutsutamine, soolamine, kuivatamine jne) ruum.

Kalapüük — kalapüük müügiks viimase 12 kuu jooksul, jaguneb püügikoha järgi:

püük rannavetest;

püük siseveekogudest.

Lageala — üksikute puudega või lage raiesmik, lagendik, põlendik, hukkunud puistu, liitumata kultuuride ala, taimla või mõni muu metsata metsamaa, mis on sobiv metsa kasvatamiseks, kuid on loendusmomendil uuendamata, samuti metsarajatiste all olev maa.

Maavaldus — majapidamise valduses olev maa, st omanduses olev maa (v.a. rendile antud), rendile võetud maa või muu maakasutus.

Majapidamise valdaja — isik, kelle tegeliku võimu all majapidamine on:

juriidiline isik — avalik-õiguslik või eraõiguslik majandusüksus, täisühing, usaldusühing, osäühing, aktsiaselts, tulundusühistu, mittetulundusühing;

füüsiline isik — sellise majapidamise valdaja, mis ei ole juriidiline isik.

Metsa inventeerimine tehakse riigi ja maakonna tasandil statistilise valikmeetodiga (SMI-meetod — väikestel pindadel tehtud täpsete mõõdistamistulemuste üldistamine) ning katastriüksuse tasandil ülepinnaalse takseerimisega. Inventeerimise eesmärgid:

metsavaru arvestamine;

metsa seisundi hindamine;

metsanduse pikaajaline kavandamine;

metsa majandamise tulemuste ja metsakasutusviisi hindamine;

algandmete kogumine metsamajandamiskava jaoks.

Metsakuivendustööd — liigniiske metsamaa kraavitamine põhjavee taseme alandamiseks ja pinnavee ärajuhtimiseks viie viimase aasta jooksul.

Metsamaa — metsaga kaetud metsamaa ja metsata metsamaa (lageala). Mets on puittaimestiku kasvukoht, mille pindala on 0,5 hektarit või rohkem ning kus kasvavad vähemalt 1,3 meetri kõrgused puud ja puuvõrad katavad vähemalt 30 protsenti pinnast.

Metsamajandamiskava koostatakse kümneks aastaks riigimetsa majandamiseks metskondade kaupa või riigile mittekuuluva metsa omaniku nõustamiseks kinnistute kaupa. Metsamajandamiskavas on:

metsamaa plaan koos metsa kirjeldusega (märgitakse metsa pindala, vanus, puuliik, boniteet, kasvukoha tüüp, täius, tagavara, juurdekasv, puistute kahjustused);

metsa kasutamise eesmärk ja sellest tulenev metsakategooria (hoiumets, kaitsemets, tulundusmets);

puidukasutuse suurus ja jagunemine raieviisi järgi;

raie nimekiri metsa pindala, puuliigi, vanuse, täiuse ja tagavara järgi;

uuendus- ja metsahooldustööde viis ja maht;

metsateede ehitamise soovitusel;

vastutus keskkonnale tehtud kahju eest.

Metsamasinad ja -seadmed — majapidamise omanduses (ka ühisomanduses) olevad metsamasinad ja -seadmed. Teistele kuuluvate masinate ja seadmete kasutamine viimase 12 kuu jooksul hõlmab ka liisitud masinaid ja seadmeid, mille eest pole veel täielikult tasutud. Metsamasinad ja -seadmed liigitatakse:

mootorsaag — mootori jõul töötav saag;

mootorvõsalõikur — mootori jõul töötav võsalõikur;

koondamistehnika — puidu veoks ja koondamiseks kasutatavad masinad ja seadmed, ka põllutraktoritel kasutatavad lisaseadmed;

forvarder — koormatraktor, mis koosneb traktormoodulist ja koormakandurist, millele masin tõstab langetatud ja järgatud puidu;

harvester — suure jõudlusega metsaraiemasin, mis lõikeseadme abil langetab, laasib ja järkab puu vajaliku pikkusega materjaliks.

Metsaraie — viimase 12 kuu jooksul raiutud mets tihumeetrites. Metsaraie jaguneb:

uuendusraie (lõppraie) — raie puistutes, mis tagavara vähese juurdekasvu, halva tervisliku seisundi, madala täiuse, ebasobiva koosseisu või halbade pärilike omaduste tõttu ei vasta kasutamise eesmärgile. Uuendusraie jaguneb lage- ja turberaieks;

hooldusraie — raie metsa hoolduseks; hooldusraie jaguneb valgustus-, harvendus- ja sanitaarraieks, mida kasutatakse vastavalt kas valgustus- ja toitetingimuste parandamiseks, tiheduse ja koosseisu reguleerimiseks või nakkusallikaks olevate surevate või surnud puude eemaldamiseks;

valikraie — raie püsimeetsana majandatavates (väljaraiutud või väljalangenud puud asendatakse uutega) erivanuselistes segapuistutes, erivanuselistes männikutes ja kuusikutes, mitmerindelistes puistutes ja hall-lepikutes. Raie käigus eemaldatakse üksikud vanemad, üleseisnud või haiged puud.

Metsaresurss (metsavaru) — üldandmed metsa kohta, mida kogutakse metsa inventeerimisega (metsa pindala, tagavara, juurdekasv jne). Üldandmeid kogutakse eraldi riigi- ja erametsa kohta. Praegu ei ole usaldusväärseid andmeid tagastamata ja erastamata metsa kohta.

Metsasus — metsamaa suhe üldpindalasse; arvestatakse eraldi era- ja riigimetsas; metsasus on maakonniti väga erinev.

Metsateede rajamine — viie viimase aasta jooksul rajatud metsateed.

Metsauuendustööd — viimase 12 kuu jooksul lageda ala metsastamiseks tehtud tööd (külvamine, istutamine ning looduslikule uuenemisele kaasaaitamine maapinda ette valmistades või teisi uuenduse teket soodustavaid võtteid kasutades). Metsauuendustööd näidatakse hektarites ja jaotatakse teostamiskoha järgi:

- uuendus raielankidel;
- uuendus endistes karjäärides;
- uuendus põlendikel ja legendikel;
- uuendus põllu- ja karjamaadel.

Paadid ja kalapüügivahendid — majapidamise omanduses (ka ühisomanduses) olevad paadid ja püügivahendid. Teistele kuuluvate paatide ja püügivahendite kasutamine viimase 12 kuu jooksul hõlmab ka liisitud paate ja püügivahendeid, mille eest pole veel täielikult tasutud. Paadid ja kalapüügivahendid jagunevad:

sõudepaat — väike pealt lahtine mootoriga veesõiduk;

mootorpaat — ripp- või statsionaarse mootoriga paat;

puidust väiketraalpaat — paat traaliga kalapüügiks;

väiketraallaev — väikelaev traaliga kalapüügiks;

õngpüünised — kala peibutatakse õngekonksule kinnitatud söödaga (õngejada, põhjaõngejada, triivõngejada, mail);

nakkepüünised — kala takerdub või mässub võrgulinasse (võrk, abar, seisevõrk, triivvõrk, võrgujada);

lõkspüünised — kala eksitatakse püünisesse või selle osasse, kuhu kalal on lihtne siseneda, kuid raske väljuda;

kurnpüünised — veekogu osa piiratakse ümber ja püünis veetakse kokku (põhjanoot, veonoot, kaldanoot, pöördnoot, liiv, kuurits, tõstevõrk);

traalpüünised — kala püütakse laeva järel veetavasse võrkkotti (traalnoot, põhjatraalnoot, pelaagiline traalnoot, tragi).

Puistu — metsa eraldustunnustega ja kasvukoha poolest ühtne metsaosa. Puistud jagunevad:

selgusetu ala — looduslikult uuenenud või inimese kultiveeritud metsamaa, kus puude keskmine kõrgus on alla 1,3 meetri või nende arvukus on liiga väike, et ala noorendikuks pidada;

noorendik — noor mets, kus valitseva rinde puutüve keskmine kõrgus on üle 1,3 meetri, kuid keskmine diameeter ei ületa 6 cm;

latimets — noor mets, kus puutüve keskmine diameeter on 6–12 cm ning puu keskmine vanus on alla poole küpsusvanuse (mänd, tamm, saar alla 50 aasta, kuusk alla 40 aasta, kask alla 35 aasta);

keskealine mets — mets, kus puutüve keskmine diameeter on suurem kui 12 cm, ja mis kümne aasta jooksul ei saavuta küpsusvanuse tingimusi;

valmiv mets — mets, mis ei vasta küpsusnõuetele, kuid saavutab need kümne aasta jooksul;

küps mets — mets, mis vastab kehtestatud küpsusvanuse nõuetele. Küpsusvanus sõltub puu liigist (mänd, tamm, saar alates 100 aastast; kuusk alates 80 aastast, kask alates 70 aastast; haaval ja hall-lepal küpsusvanust ei määrata), boniteedist ja tüve diameetrist;

määratlemata mets — puistu, mida valdaja pole mitmesugustel põhjustel (puudub metsamajandamiskava jne) suutnud vanuse järgi liigitada.

Puistute üldvaru — okas- ja lehtpuudu tüvemahtude summa, mis näidatakse kooskõlas metsamajandamiskavaga või selle puudumisel hinnanguliselt keskmise hektaritagavara järgi tuhandetes tihumeetrites. Üldvaru jaguneb:

okaspuidu varu — näidatakse puistutes, kus enamuspuuliik on okaspuu;

lehtpuidu varu — näidatakse puistutes, kus enamuspoolsus on lehtpuu.

Põllumajanduslik majapidamine (majapidamine) — ühtse tehnilise ja majandusliku juhtimisega tootmisüksus, mille põhitegevusala on põllumajandus ja kus

- 1) on vähemalt üks hektar põllumajandus- või metsamaad või 0,3 hektarit kalatiike
- 2) või on vähem kui üks hektar põllumajandus- või metsamaad või 0,3 hektarit kalatiike või see puudub ja kus toodetakse põllumajandussaadusi peamiselt (üle poole) müügiks.

Majapidamised jagunevad tegutsevateks ja mittetegutsevateks:

tegutsev majapidamine — majapidamine, kus toodetakse põllumajandussaadusi ja on kas põllumajandusmaad või põllumajandusloomi;

mittetegutsev majapidamine — majapidamine, kus ei kasutata põllumajandusmaad ega ole põllumajandusloomi.

Põllumajandusmaa — vaatlusaastal kasutatav põllumajandusmaa, st kasvatatavate-koristatavate kultuuride all olev maa (põllukultuurid, katmik-kultuurid, viljapuud ja marjakultuurid, puukoolid, looduslik rohumaa, puu- ja köögiviljaaiad ning kesa). Kasutamata põllumajandusmaad ei arvata põllumajandusmaa hulka.

Raadamine — raie, mida tehakse võimaldamaks metsamaa kasutamist mingil muul otstarbel peale metsa kasvatamise.

Raie intensiivsus — raie mahu ja metsa pindala suhe (tm/ha ühe aasta jooksul).

DEFINITIONS

Agricultural holding (holding) — a production unit which has a single management, both technically and economically, the main activity of which is agriculture and where

- 1) there is at least one hectare of agricultural or forest land or at least 0.3 hectare of fish ponds or
- 2) there is less than one hectare of agricultural or forest land or less than 0.3 hectare of fish ponds or there is no agricultural or forest land or fish ponds and where agricultural products are produced mainly (more than one-half) for sale.

Holdings are divided into operating and non-operating holdings:

operating holding — holding where agricultural products are produced and where there is either agricultural land or livestock;

non-operating holding — holding where agricultural land is not utilised and where there is no livestock.

Agricultural land — agricultural land utilised in the reference year, i.e. land under crops which are grown and harvested (field crops, greenhouse crops, fruit trees and berries, nurseries, permanent grassland, kitchen gardens and fallow).

Aquaculture — aquaculture for sale during the last 12 months. Places of aquaculture are divided into:

pond — artificial water body with the possibility of drainage;

pool — big water container or artificial water body;

well — an object put into the water used for aquaculture;

body of water adapted for aquaculture — reservoir, bay surrounded by dam, small lake.

Bare land — area covered with trees or forest shrubs, including poplar plantations and forest-tree nurseries grown in woodland for the holding's own requirements, as well as forest facilities.

Boats and fishing equipment — boats and fishing equipment in the ownership (also in joint ownership) of holding. Using of boats and fishing equipment of others during the last 12 months includes also leased boats and fishing equipment that have not been completely paid for. Boats and fishing equipment are divided into:

rowing boat;
motor boat;
small trawl boat;
small craft of trawling;
fish hooks;
spike nets;
pitfalls;
filter nets;
trawls.

Buildings and rooms for fishery — buildings and rooms in the ownership used in fishery and which are divided by type of use:

- storage for boat and nets;
- room for storing and processing fish (smoking, salting, drying, etc.)

Construction of forest roads — forest roads built during the five last years.

Deforestation — complete felling and clearance of a forest; traditionally the freeing of a tract of land from forest law.

Fishing — fishing for sale during the last 12 months for sale, divided by fishing area:

- from coastal waters;
- from inland waters.

Forest — a site of woody vegetation with an area of at least 0.5 hectares and with trees with the height of at least 1.3 metres and with the canopy density of at least 30%.

Forest draining — ditching of waterlogged forest land to lower ground water and surface water level in the last five years.

Forest felling — forest felled during the last 12 months in cubic metres solid volume. Felling is divided into:

regeneration cutting — is permitted in forest stands of any age which due to low volume increment, poor state of health, low crop density, unsuitable composition or poor hereditary properties do not conform to the purpose of use. Regeneration cutting is divided into clear cutting and shelterwood cutting.

improvement cutting — cutting for the tending of forest; improvement cutting is divided into cleaning, thinning and sanitary cutting, which are used correspondingly for the improvement of the daylight and nutrition conditions, for the regulation of forest density and composition or for the removal of trees which are a source of infection;

selection cutting — cutting in mixed stands of uneven age, pure pine stands and pure spruce stands of uneven age, multi-storey stands and grey alder stands managed as selection forests. Management as selection forest means the continuous regeneration or replacement of cut or dead trees with new ones.

Forest inventory shall be made by the generalisation of the results of specific surveys conducted on small areas on the state or county level (statistical selection method) and the total area forest survey on the cadastral or management unit level.

Purposes of forest inventory:
accounting of growing stock;
assessment of the condition of forest;
long-term planning of forestry;
assessment of the results of forest management and suitability of the ways of forest use;
collection of data for the preparation of forest management plans.

Forest machinery and equipment — forest machinery and equipment in the ownership (also in the joint ownership) of holding. Using of machinery and equipment belonging to others during the last 12 months includes also leased machinery and equipment which have not been completely paid for. Forest machinery and equipment are divided into:

- power saw — saw working with the power of motor;
- bush cutter — bush cutter working with the power of motor;
- forest aggregative machinery — machinery and equipment used for transport and aggregation of timber;
- harvester — forest cutting machine with great power;
- forwarder.

Forest management plan shall be prepared at least once ten years for the management of state forest for each forest district or other management unit and for the consultation of owners of forests which do not belong to the state. Forest management plan shall contain:

- the plan of forest land together with the description of the forest;
- the purpose of the forest use and the division of the forest into forest categories arising on the basis thereof;
- a list of the parts of protection and commercial forests which require reforestation or improvement, and the maximum amount of timber to be cut in the course of reforestation or improvement;
- a list of the parts of forests suitable for management as selection forests and the maximum amount of timber cut in such forests by selection cutting;
- recommendations for reforestation, regulation of water and nutrition regime of forest soil, forest protection and construction of forest roads;
- the parameters of the object of forest survey and management planning which must be achieved by forest management.

Forest reserve — general data on forest collected with inventory of the forest (area, reserve, increase of the forest, etc.). General data are collected separately on state and private forest.

Forest stand — the standing growth of plants (e.g. trees). Stands are divided into:

undetermined area;
young growing;
lath forest;
middle-aged forest;
growing forest;
ripe forest;
unspecified forest land.

Holder of the holding — the person on whose account and in whose name the holding is operated and who is legally and economically responsible for the holding:

legal person — public or private economic unit; general partnership, limited partnership, private limited company, public limited company, commercial association, non-profit organisations;
natural person — the holder of holding which is not legal person.

Holdings engaged in fishing — holdings breeding fish or are engaged in fishing for sale.

Intensity of cut — ratio of the prescribed cut and area of forest (cubic metres sol. vol. per hectare during one year).

Land tenure — the land in the possession of holding, i.e. land in the ownership (except the land leased out), leased or other land tenure.

Reforestation — sowing of forest seed, forest planting, fostering of natural regeneration by soil scarification or using other methods which promote the generation and development of young growth in the last 12 months. Reforestation is shown in hectares and is divided into:

reforestation in cutting areas;
reforestation in former quarries;
reforestation in burnt woodland and glades;
reforestation in arable land and pastures.

**Kogumik esitab 2001. aasta põllumajandusloenduse tulemusi
Eesti kohta tervikuna ja haldusüksuste kaupa.
Info on antud ülevaate, tabelite, diagrammide ja teemakaartidena.
Mõeldud valdkonnast lähemalt huvitatuile.**

**The publication presents the results
of the 2001 Agricultural Census
on Estonia as a whole and by administrative units.
The information is provided in an overview,
tables, diagrams and thematic maps.
Addressed to the user more interested in the subject.**